

Produced by the United States Geological Survey North American Datum of 1983 (NAD83) World Geodetic System of 1984 (WGS84) Projection and 1 000-meter grid: Universal Transverse Mercator, Zone 12S

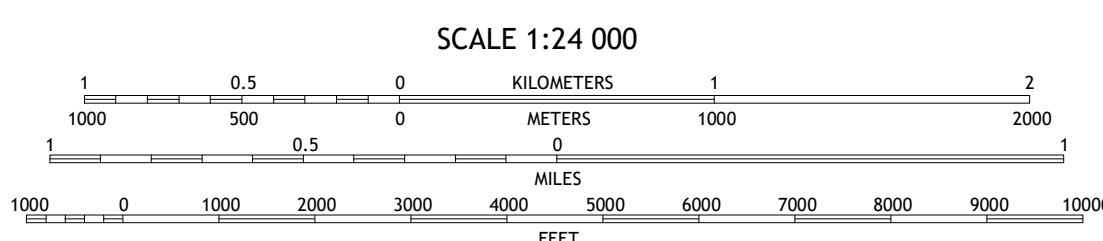
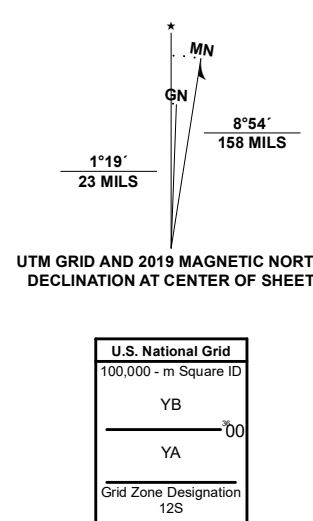
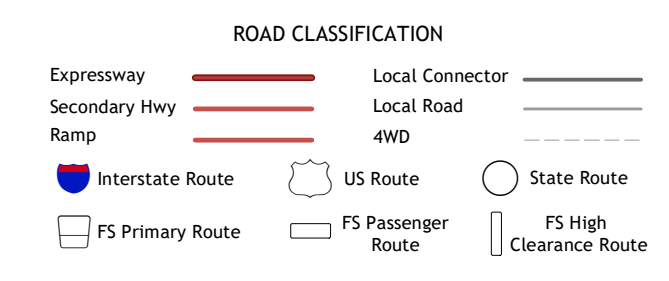


Table with 3 columns: Peak Number, Peak Name, and Description. Includes Redrock, Bullard Peak, Wind Mountain, Willow Draw, Burro Peak, Culberson Ranch, Gold Hill, and C Bar Ranch.



Check with local Forest Service unit for current travel conditions and restrictions.

EAGLE EYE PEAK, NM 2020

