

Produced by the United States Geological Survey
North American Datum of 1983 (NAD83)
World Geodetic System of 1984 (WGS84)
10 000-foot ticks: New Mexico Coordinate System of 1983 (west zone)

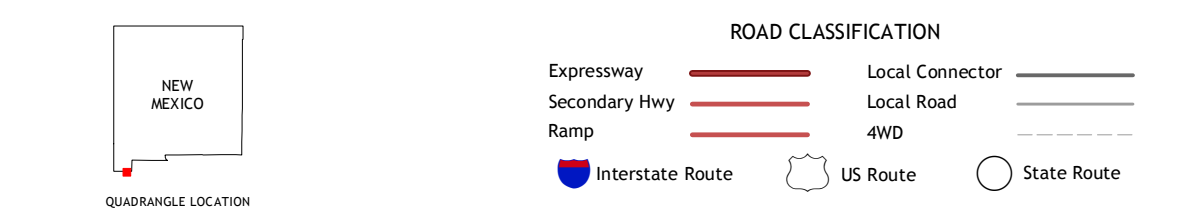
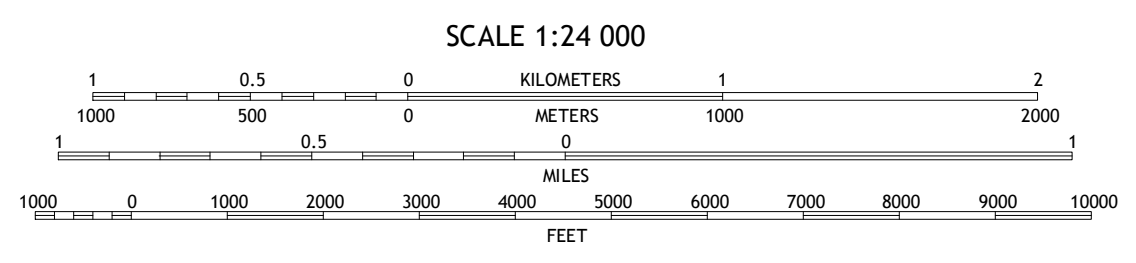
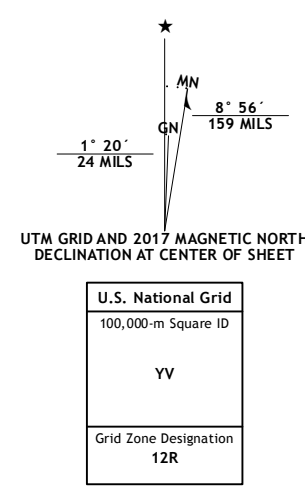


Table with 8 columns and 8 rows showing adjoining quadrangles. The center quadrangle (row 5, column 5) is highlighted in red.

