

Produced by the United States Geological Survey North American Datum of 1983 (NAD83) World Geodetic System of 1984 (WGS84) Projection and 1 000-meter grid; Universal Transverse Mercator, Zone 12S 10 000-foot ticks; New Mexico Coordinate System of 1983 (west zone)

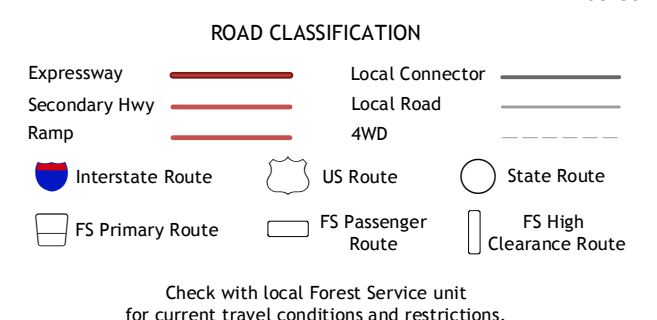
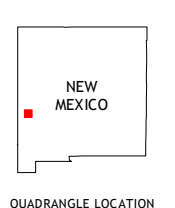
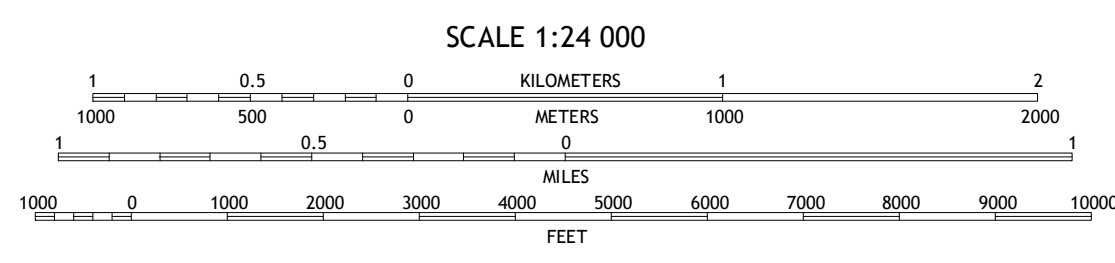
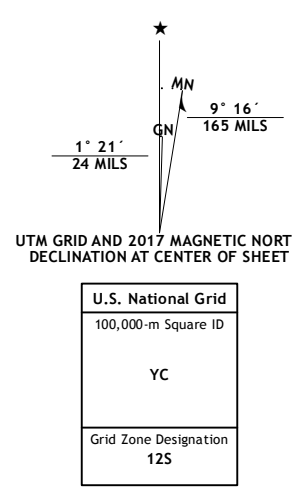


Table with 3 columns and 8 rows listing adjacent quadrangles: 1 Cruzville, 2 Squirrel Springs Canyon, 3 John Kerr Peak, 4 Milligan Mountain, 5 Collins Park, 6 Sign Camp Mountain, 7 Telephone Canyon, 8 Pitchfork Canyon

EAGLE PEAK, NM 2017

