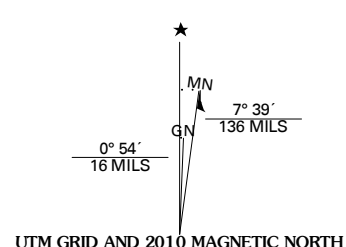


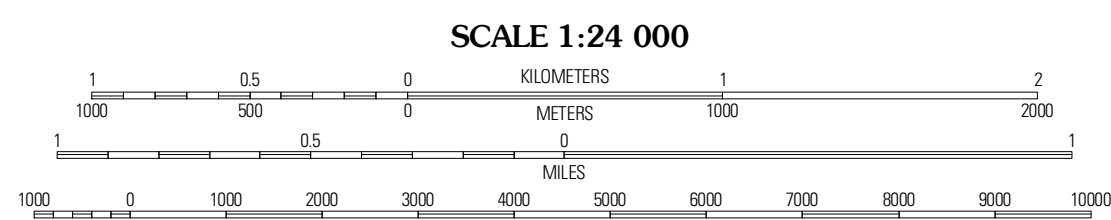


Produced by the United States Geological Survey  
North American Datum of 1983 (NAD83)  
Roads: ©2006-2010 Tele Atlas  
World Geodetic System of 1984 (WGS84), Projection and  
1 000-meter grid; Universal Transverse Mercator, Zone 13S  
10 000-foot ticks; New Mexico Coordinate System of 1983  
(east zone)

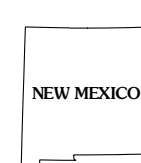
Imagery: NAIP, January 2005 - May 2009  
©2006-2010 Tele Atlas  
Names: GNS, 2008  
Hydrography: National Hydrography Dataset, 2005  
Contours: National Elevation Dataset, 2002



U.S. National Grid
100,000m Square ID
FR
Grid Zone Designation
13S



CONTOUR INTERVAL 10 FEET  
NORTH AMERICAN VERTICAL DATUM OF 1988  
This map was produced to conform with version 0.5.10 of the  
draft USGS Standards for 7.5-Minute Quadrangle Maps.  
A metadata file associated with this product is draft version 0.5.11



QUADRANGLE LOCATION

San Simon Ranch	Oil Center	Eunice
San Simon Steak	East Lake	Rattlesnake Canyon
Woodley Flat	Custer Mountain	Jal NW

ADJOINING 7.5 QUADRANGLES

