

Produced by the United States Geological Survey
North American Datum of 1983 (NAD83)
World Geodetic System of 1984 (WGS84)
Projection and 1 000-meter grid: Universal Transverse Mercator, Zone 13S
10 000-foot ticks: New Mexico Coordinate System of 1983 (east zone)
This map is not a legal document. Boundaries may be generalized for this map scale. Private lands within government reservations may not be shown. Obtain permission before entering private lands.
Imagery: NAIP, September 2014
Roads: U.S. Census Bureau, 2015
Names: GNIS, 2016
Hydrography: National Hydrography Dataset, 2014
Contours: National Elevation Dataset, 1999
Boundaries: Multiple sources; see metadata file 1972 - 2016
Public Land Survey System: BLM, 2016
Wetlands: FWS National Wetlands Inventory 1977 - 2014

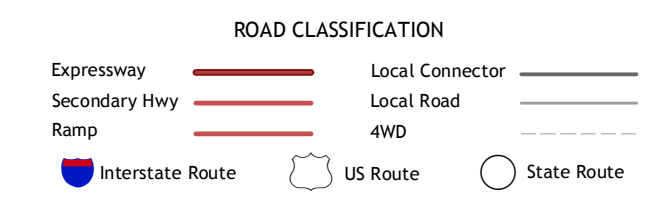
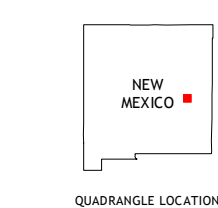
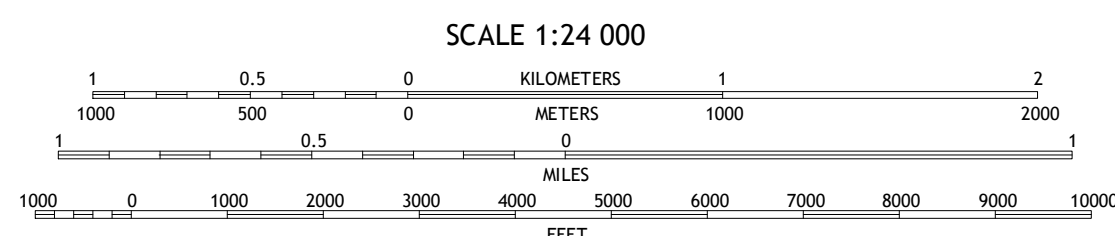
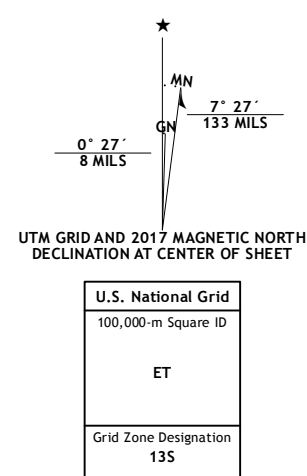


Table with 3 columns and 3 rows showing adjoining quadrangles: 1 Alamo Ranch, 2 Bonner Lake, 3 Lomas Gatos, 4 Conejo Creek East, 5 Watts Hill, 6 La Esposa Peak, 7 Cooley Lake, 8 Howell Ranch.

EIGHTEENMILE HILL, NM 2017

