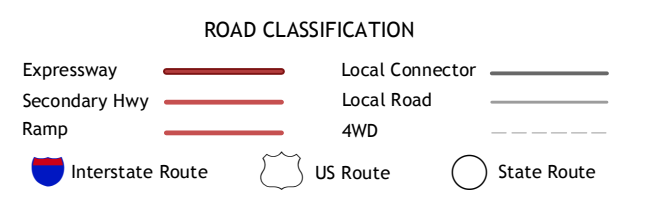
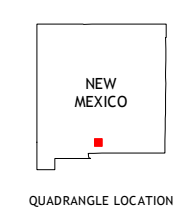
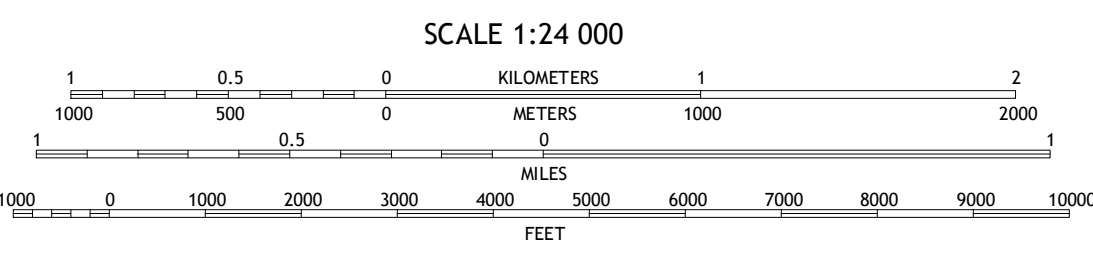
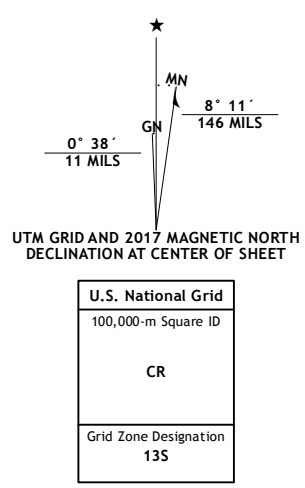


**Produced by the United States Geological Survey**  
North American Datum of 1983 (NAD83)  
World Geodetic System of 1984 (WGS84). Projection and  
1 000-meter grid: Universal Transverse Mercator, Zone 13S  
10 000-foot ticks: New Mexico Coordinate System of 1983  
(central zone)

This map is not a legal document. Boundaries may be  
generalized for this map scale. Private lands within government  
reservations may not be shown. Obtain permission before  
entering private lands.

Imagery: NADIP, October 2014  
Roads: U.S. Census Bureau, 2015  
Names: GNIS, 2016  
Hydrography: National Hydrography Dataset, 2014  
Contours: National Elevation Dataset, 2001  
Boundaries: Multiple sources; see metadata file 1972-2016  
Public Land Survey System: BLM, 2016  
Wetlands: FWS National Wetlands Inventory 1977-2014



ADJOINING QUADRANGLES

1	2	3
4	5	6
7	8	

- 1 Lake Lucero SE
- 2 Tres Hermanos SW
- 3 Tres Hermanos SE
- 4 White Sands NE
- 5 Orogrande North
- 6 White Sands SE
- 7 Elwood
- 8 Orogrande South

**ELEPHANT MOUNTAIN, NM**  
2017

