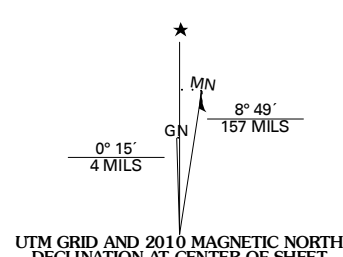


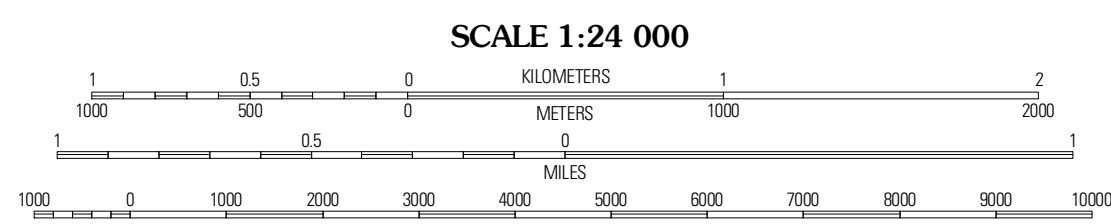


Produced by the United States Geological Survey
North American Datum of 1983 (NAD83)
Roads: 02/006-2010 T-4e Atlas
Names: 02/006-2010 T-4e Atlas
Hydrography: National Hydrography Dataset, 2005
Contours: National Elevation Dataset, 1999


Imagery: NAIP, January 2005 - June 2009
Roads: 02/006-2010 T-4e Atlas
Names: 02/006-2010 T-4e Atlas
Hydrography: National Hydrography Dataset, 2005
Contours: National Elevation Dataset, 1999



| |
|-----------------------|
| U.S. National Grid |
| 100,000m Square ID |
| 0U |
| Grid Zone Designation |
| 13S |



CONTOUR INTERVAL 10 FEET
NORTH AMERICAN VERTICAL DATUM OF 1988
This map was produced to conform with version 0.5.10 of the draft USGS Standards for 7.5-Minute Quadrangle Maps. A metadata file associated with this product is draft version 0.5.11



| QUADRANGLE LOCATION | | |
|---------------------|-------------------|--------------------|
| North Lacy | Santa Nino Canyon | Pinewet Canyon |
| Negra | Encino | Santa Barbara Lake |
| Negra SE | Danlap Ranch | Tejon |

ADJOINING 7.5' QUADRANGLES

| ROAD CLASSIFICATION | |
|---------------------|-------------|
| Interstate Route | State Route |
| US Route | Local Road |
| Ramp | 4WD |
| Interstate Route | US Route |
| | State Route |

ENCINO, NM
2010