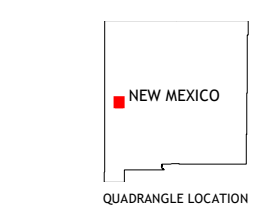



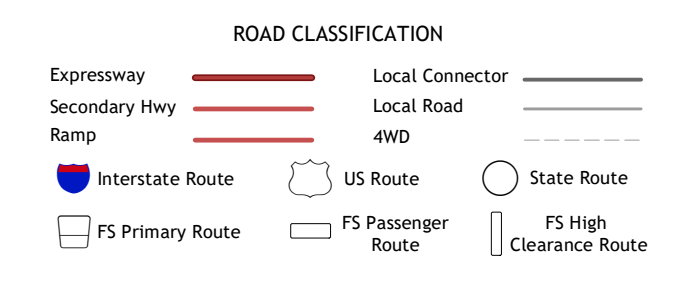
Produced by the United States Geological Survey
North American Datum of 1983 (NAD83)
World Geodetic System of 1984 (WGS84). Projection and 1 000-meter grid: Universal Transverse Mercator, Zone 12S
This map is not a legal document. Boundaries may be generalized for this map scale. Private lands within government reservations may not be shown. Obtain permission before entering private lands.

Imagery: NAIIP, May 2016 - August 2016
Roads: U.S. Census Bureau, Not Available
Roads within US Forest Service Lands: FSTopo Data with limited Forest Service updates, 2013
Names: GNS, 1980 - 2019
Hydrography: National Hydrography Dataset, 2005 - 2019
Contours: National Elevation Dataset, 2000
Boundaries: Multiple sources; see metadata file 2017 - 2018
Public Land Survey System: BLM, 2019
Wetlands: FWS National Wetlands Inventory Not Available



1	2	3	1 Armstrong Canyon
2	3	4	2 Quemado
3	4	5	3 Omega
4	5	6	4 Largo Mesa
5	6	7	5 Mangas
6	7	8	6 Gallo Mountains East
7	8		7 Slaughter Mesa
8			8 Mangas Mountain

ADJOINING QUADRANGLES



Check with local Forest Service unit for current travel conditions and restrictions.

ESCONDIDO MOUNTAIN, NM
2020

