



U.S. DEPARTMENT OF THE INTERIOR
U. S. GEOLOGICAL SURVEY

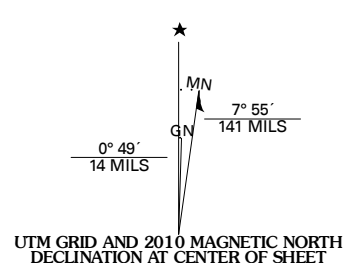


FIELD SE QUADRANGLE
NEW MEXICO
7.5-MINUTE SERIES

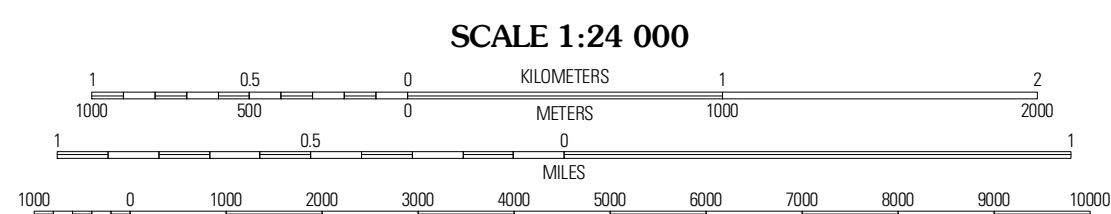


Produced by the United States Geological Survey
North American Datum of 1983 (NAD83)
World Geodetic System of 1984 (WGS84). Projection and
1 000-meter grid: Universal Transverse Mercator, Zone 13S
10 000-foot ticks: New Mexico Coordinate System of 1983
(east zone)


Imagery.....NAIP, January 2005 - June 2009
Roads.....62006-2010 T-14 Atlas
Names.....GNIS, 2008
Hydrography.....National Hydrography Dataset, 2005
Contours.....National Elevation Dataset, 1998



U.S. National Grid	13S
100,000m Square ID	FU
Grid Zone Designation	13S

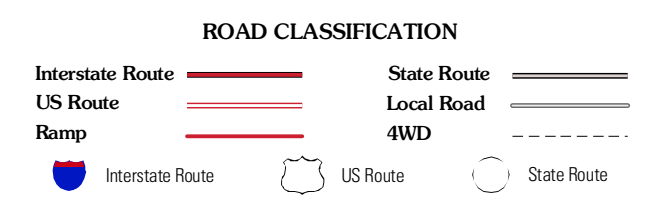


CONTOUR INTERVAL 10 FEET
NORTH AMERICAN VERTICAL DATUM OF 1988
This map was produced to conform with version 0.5.10 of the
draft USGS Standards for 7.5-Minute Quadrangle Maps.
A metadata file associated with this product is draft version 0.5.11



Weber City	Field	Hammond Ranch
Field SW	Field SE	Hammond Ranch SW
Melrose West	Melrose East	Saint Vrain

ADJOINING 7.5 QUADRANGLES



FIELD SE, NM
2010