



U.S. DEPARTMENT OF THE INTERIOR
U. S. GEOLOGICAL SURVEY

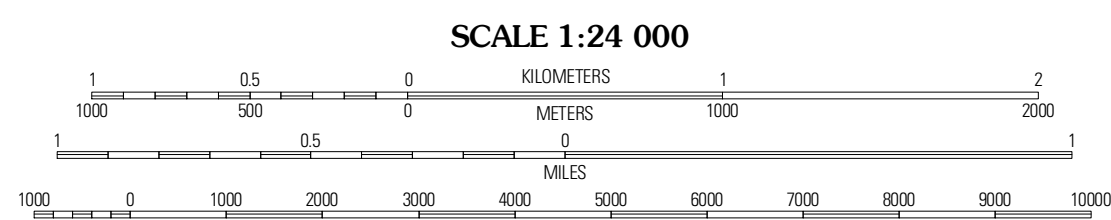



FRENCH QUADRANGLE
NEW MEXICO
7.5-MINUTE SERIES

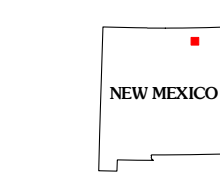


Produced by the United States Geological Survey
North American Datum of 1983 (NAD83)
Roads: ©2006-2010 Tele Atlas
World Geodetic System of 1984 (WGS84). Projection and
1 000-meter grid: Universal Transverse Mercator, Zone 13S
(east zone)
Contours: National Elevation Dataset, 2005
National Hydrography Dataset, 2005
National Elevation Dataset, 2005

Imagery: NAD, January 2005 - June 2009
Roads: ©2006-2010 Tele Atlas
World Geodetic System of 1984 (WGS84). Projection and
1 000-meter grid: Universal Transverse Mercator, Zone 13S
(east zone)
Contours: National Elevation Dataset, 2005
National Hydrography Dataset, 2005
National Elevation Dataset, 2005



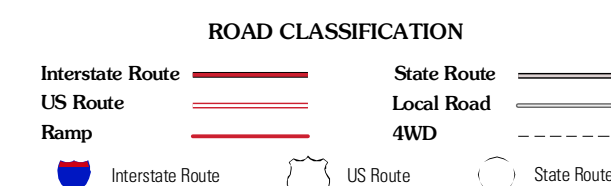
CONTOUR INTERVAL 10 FEET
NORTH AMERICAN VERTICAL DATUM OF 1988
This map was produced to conform with version 0.5.10 of the
draft USGS Standards for 7.5-Minute Quadrangle Maps.
A metadata file associated with this product is draft version 0.5.11



QUADRANGLE LOCATION

Collax	Maxwell	Loco Arroyo
Springer Lake	French	Abbott NW
Pilon Hills	Springer	Taylor Springs

ADJOINING 7.5 QUADRANGLES



FRENCH, NM
2010