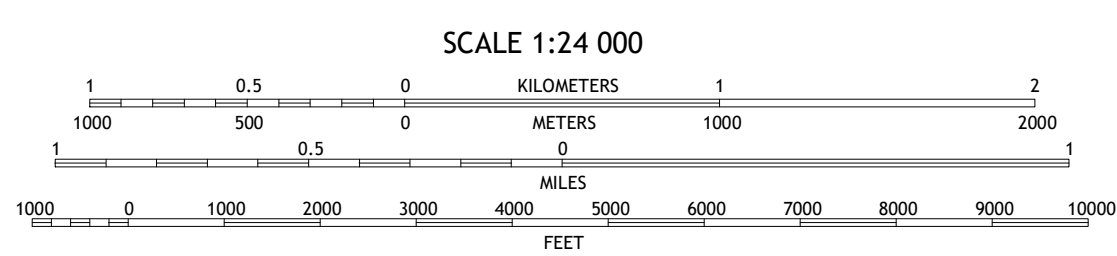

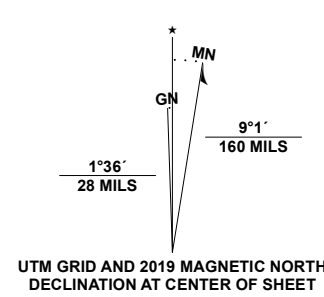


**Produced by the United States Geological Survey**

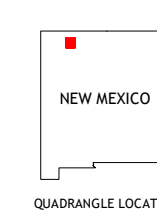
North American Datum of 1983 (NAD83)  
World Geodetic System of 1984 (WGS84). Projection and  
1 000-meter grid/Universal Transverse Mercator, Zone 13S  
This map is not a legal document. Boundaries may be  
generalized for this map scale. Private lands within government  
reservations may not be shown. Obtain permission before  
entering private lands.

Imagery.....N.A.I.P., June 2016 - August 2016  
Roads.....U.S. Census Bureau, 2016  
Names.....GNIS, 1980 - 2013  
Hydrography.....National Hydrography Dataset, 2004 - 2019  
Contours.....National Elevation Dataset, 2001  
Boundaries.....Multiple sources; see metadata file, 2017 - 2018  
Public Land Survey System.....BLM, 2019  
Wetlands.....FWS National Wetlands Inventory 2000 - 2001



CONTOUR INTERVAL 20 FEET  
NORTH AMERICAN VERTICAL DATUM OF 1988

This map was produced to conform with the  
National Geospatial Program US Topo Product Standard, 2011.  
A metadata file associated with this product is draft version 0.6.18



1	2	3
4	5	6
7	8	

ADJOINING QUADRANGLES

- 1 Blanco
- 2 Cutter Canyon
- 3 Delgadita Mesa
- 4 Huerfano Peak
- 5 Gould Pass
- 6 Huerfano Trading Post
- 7 Thompson Mesa
- 8 Smouse Mesa

ROAD CLASSIFICATION		LOCAL CONNECTOR	
Expressway	Local Connector	Local Road	
Secondary Hwy	Local Road	4WD	
Ramp	4WD	US Route	State Route

**FRESNO CANYON, NM**  
2020

