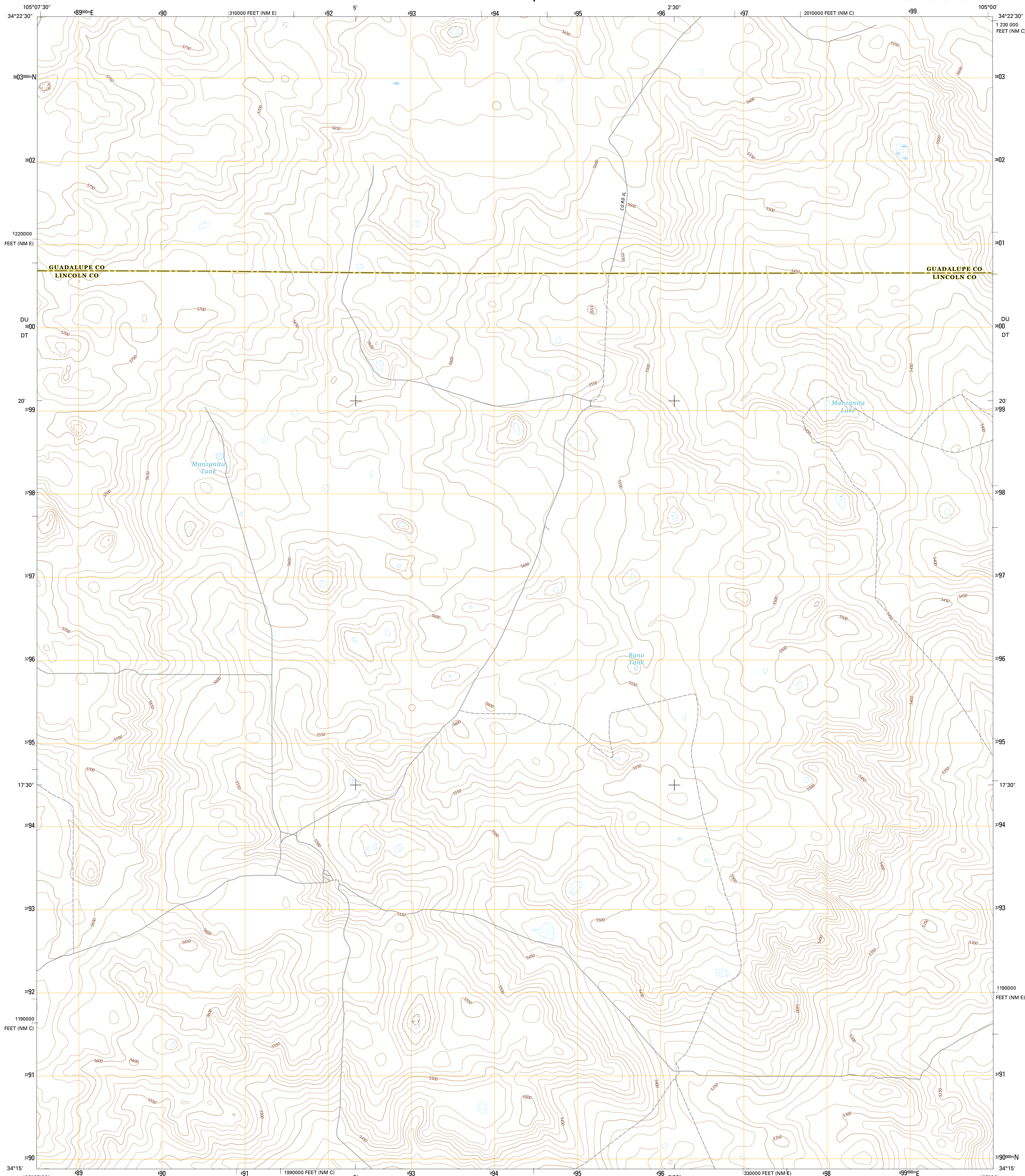




U.S. DEPARTMENT OF THE INTERIOR  
U.S. GEOLOGICAL SURVEY



GACHO HILL SE QUADRANGLE  
NEW MEXICO  
7.5-MINUTE SERIES



**Produced by the United States Geological Survey**

North American Datum of 1983 (NAD83)  
World Geodetic System of 1984 (WGS84), Projection and  
1 000-meter grid: Universal Transverse Mercator, Zone 13S  
10 000-foot ticks: New Mexico Coordinate System of 1983  
(central and east zones)

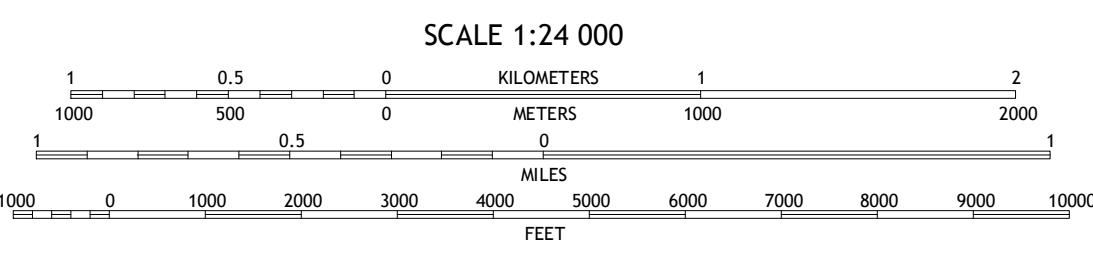
This map is not a legal document. Boundaries may be  
generalized for this map scale. Private lands within government  
reservations may not be shown. Obtain permission before  
entering private lands.

- Imagery.....NAIP, September 2014
- Roads.....U.S. Census Bureau, 2015
- Names.....GNIS, 2016
- Hydrography.....National Hydrography Dataset, 2014
- Contours.....National Elevation Dataset, 1999
- Boundaries.....Multiple sources; see metadata file 1972-2016
- Public Land Survey System.....BLM, 2016
- Wetlands.....FWS National Wetlands Inventory 1977 - 2014

UTM GRID AND 2017 MAGNETIC NORTH  
DECLINATION AT CENTER OF SHEET

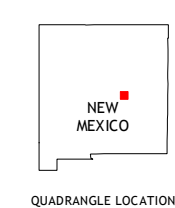
U.S. National Grid  
100,000-m Square ID  
DU  
DT  
Grid Zone Designation  
13S

Magnetic North  
7° 53' N  
140 MILES



CONTOUR INTERVAL 10 FEET  
NORTH AMERICAN VERTICAL DATUM OF 1988

This map was produced to conform with the  
National Geospatial Program US Topo Product Standard, 2011.  
A metadata file associated with this product is draft version 0.6.19



**ROAD CLASSIFICATION**

- Expressway
- Secondary Hwy
- Ramp
- Local Connector
- Local Road
- 4WD
- US Route
- State Route

1	2	3
4	5	6
7	8	

ADJOINING QUADRANGLES

1 Gacho Hill NW  
2 Gacho Hill  
3 Duero  
4 Gacho Hill SW  
5 Loco Draw  
6 Cowboy Mesa NW  
7 Cowboy Mesa NE  
8 Ramon

**GACHO HILL SE, NM**  
2017

