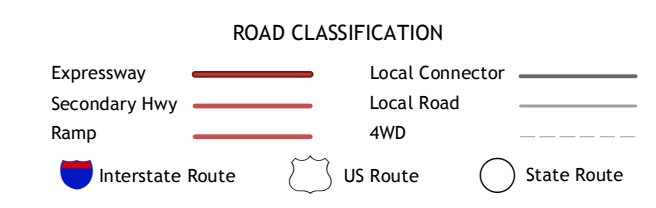
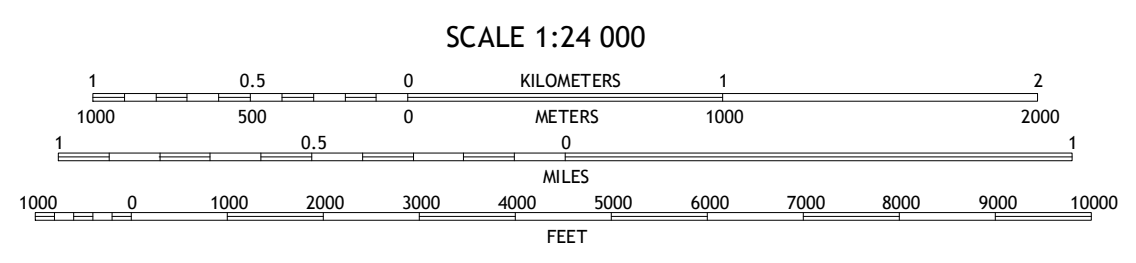



**Produced by the United States Geological Survey**  
North American Datum of 1983 (NAD83)  
World Geodetic System of 1984 (WGS84). Projection and  
1 000-meter grid: Universal Transverse Mercator, Zone 12S  
10 000-foot ticks: New Mexico Coordinate System of 1983 (west zone)

This map is not a legal document. Boundaries may be generalized for this map scale. Private lands within government reservations may not be shown. Obtain permission before entering private lands.

ImageT... ..NAD... October 2014  
Roads... ..U.S. Census Bureau, 2015 - 2016  
Names... ..GNIS, 2016  
Hydrography... ..National Hydrography Dataset, 2014  
Contours... ..National Elevation Dataset, 2001  
Boundaries... ..Multiple sources; see metadata file 1972 - 2016  
Public Land Survey System... ..BLM, 2016  
Wetlands... ..FWS National Wetlands Inventory 1977 - 2014



1	2	3
4	5	6
7	8	

ADJOINING QUADRANGLES

- 1 Soldiers Farewell Hill
- 2 Grandmother Mountain West
- 3 Grandmother Mountain East
- 4 Separ NE
- 5 Gage
- 6 The Salty
- 7 Gage SW
- 8 Gage SE

CONTOUR INTERVAL 10 FEET  
NORTH AMERICAN VERTICAL DATUM OF 1988

This map was produced to conform with the  
National Geospatial Program US Topo Product Standard, 2011.  
A metadata file associated with this product is draft version 0.6.19

**GAGE NW, NM**  
2017

