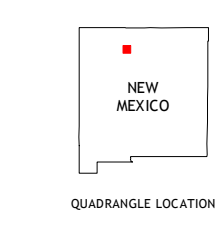
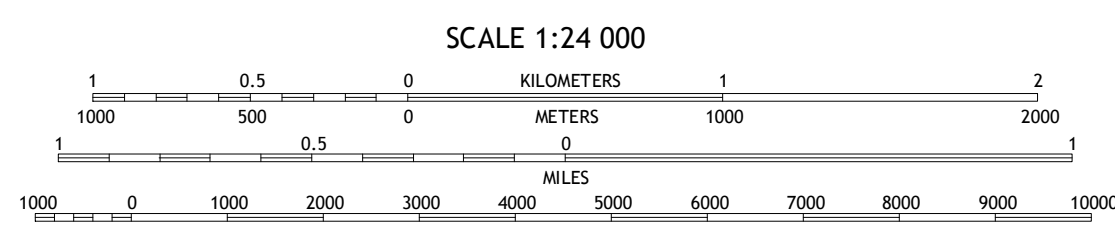
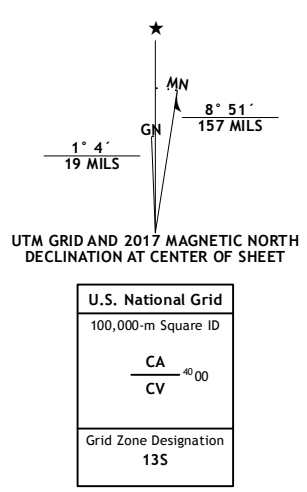


Produced by the United States Geological Survey
North American Datum of 1983 (NAD83)
World Geodetic System of 1984 (WGS84) Projection and 1 000-meter grid: Universal Transverse Mercator, Zone 13S
10 000-foot ticks: New Mexico Coordinate System of 1983 (central zone)



- ROAD CLASSIFICATION
Expressway
Secondary Hwy
Interstate Route
FS Primary Route
Local Connector
Local Road
4WD
US Route
FS Passenger Route
State Route
FS High Clearance Route

Table with 2 columns: ADJOINING QUADRANGLES (1-8) and corresponding location names (Laguna Gurule, French Mesa, Laguna Peak, Regina, Arroyo Del Agua, Cuba, Nacimiento Peak, Jarosa).

GALLINA, NM 2017

