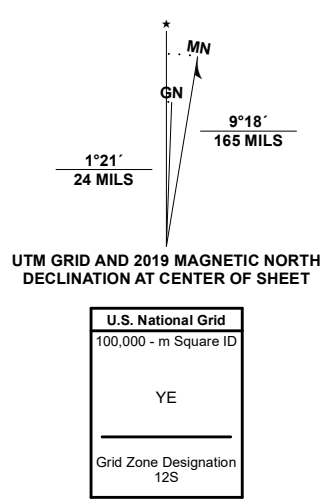


Produced by the United States Geological Survey

North American Datum of 1983 (NAD83) World Geodetic System of 1984 (WGS84) Projection and 1000-meter grid/Universal Transverse Mercator, Zone 12S This map is not a legal document. Boundaries may be generalized for this map scale. Private lands within government reservations may not be shown. Obtain permission before entering private lands.

Imagery: NAIP, May 2016 - August 2016 Roads: U.S. Census Bureau, 2016 Names: GNS, 1980-2019 Hydrography: National Hydrography Dataset, 2002 - 2019 Contours: National Elevation Dataset, 1999 - 2000 Boundaries: Multiple sources; see metadata file, 2017 - 2018 Public Land Survey System: BLM, 2019 Wetlands: FWS National Wetlands Inventory Not Available



CONTOUR INTERVAL 20 FEET NORTH AMERICAN VERTICAL DATUM OF 1988 This map was produced to conform with the National Geospatial Program US Topo Product Standard, 2011. A metadata file associated with this product is draft version 0.6.18

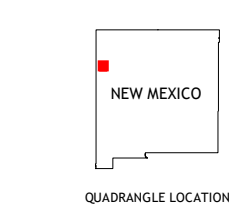
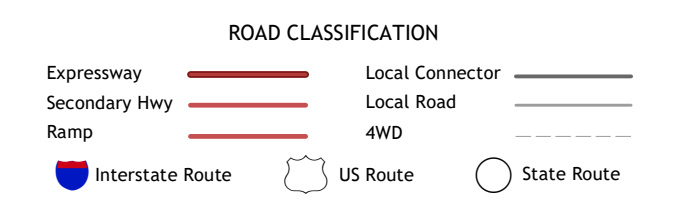


Table with 3 columns and 3 rows showing adjacent quadrangles. The center quadrangle (4,4) is highlighted in red.



- 1 Twin Lakes 2 Big Rock Hill 3 Hard Ground Flats 4 Gallup West 5 Church Rock 6 Twin Buttes 7 Bread Springs 8 Fort Wingate

