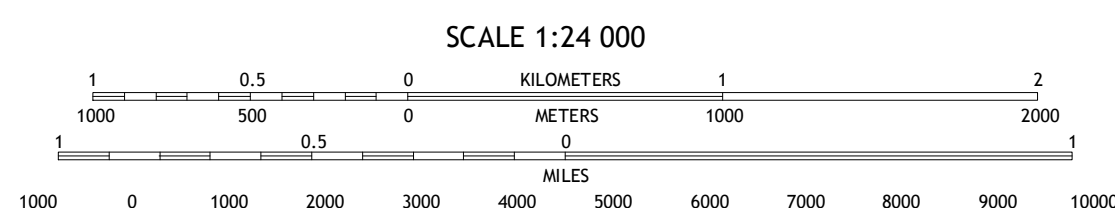
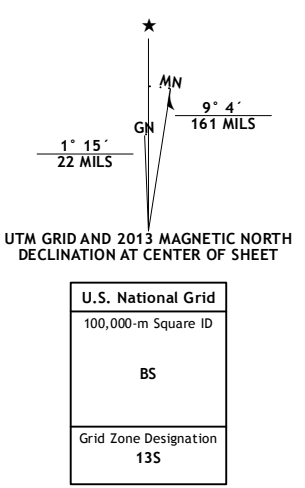
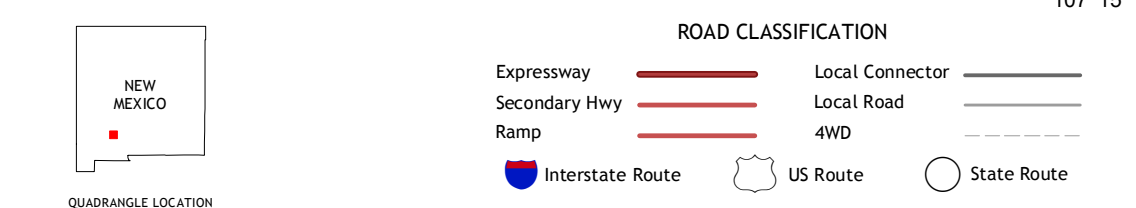


Produced by the United States Geological Survey North American Datum of 1983 (NAD83) World Geodetic System of 1984 (WGS84) Projection and 1 000-meter grid: Universal Transverse Mercator, Zone 13S 10 000-foot ticks: New Mexico Coordinate System of 1983 (west and central zones) This map is not a legal document. Boundaries may be generalized for this map scale. Private lands within government reservations may not be shown. Obtain permission before entering private lands. Imagery: NAIP, May 2011 Roads: ©2006-2013 TomTom Names: GNS, 2013 Hydrography: National Hydrography Dataset, 2011 Contours: National Elevation Dataset, 2001 Boundaries: Census, IBWC, IBC, USGS, 1972-2012 Public Land Survey System. BLM, 2011



CONTOUR INTERVAL 20 FEET NORTH AMERICAN VERTICAL DATUM OF 1988 This map was produced to conform with the National Geospatial Program US Topo Product Standard, 2011. A metadata file associated with this product is draft version 0.6.15



QUADRANGLE LOCATION table with columns for Stone Arroyo, Caballo, Apache Gap, Clark Spring Canyon, Garfield, McLeod Tank, Jug Canyon, Arroyo Cuervo, Hatch.

GARFIELD, NM 2013

