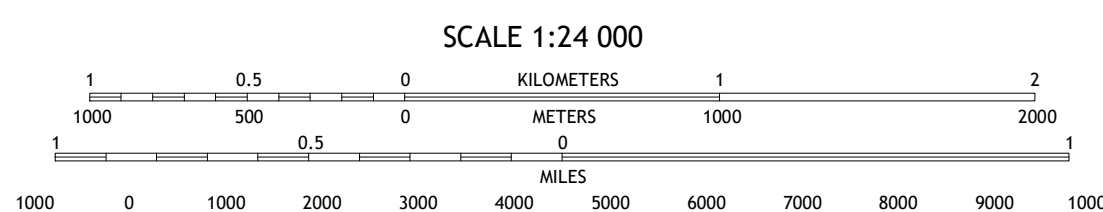
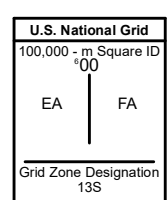
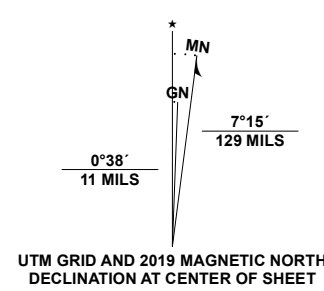


Produced by the United States Geological Survey

North American Datum of 1983 (NAD83)
World Geodetic System of 1984 (WGS84), Projection and
1 000-meter grid/Universal Transverse Mercator, Zone 13S
This map is not a legal document. Boundaries may be
generalized for this map scale. Private lands within government
reservations may not be shown. Obtain permission before
entering private lands.

Imagery.....N.A.I.P., May 2016 - August 2016
Roads.....U.S. Census Bureau, 2016
Names.....GNIS, 1980-2018
Hydrography.....National Hydrography Dataset, 2003 -
2019
Contours.....National Elevation Dataset, 2002
Boundaries.....Multiple sources; see metadata file 2017 -
2018
Public Land Survey System.....BLM, 2019
Wetlands.....FWS National Wetlands Inventory 2009



CONTOUR INTERVAL 20 FEET
NORTH AMERICAN VERTICAL DATUM OF 1988

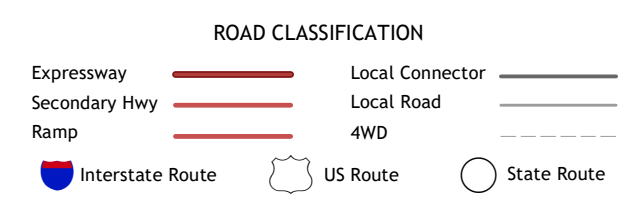
This map was produced to conform with the
National Geospatial Program US Topo Product Standard, 2011.
A metadata file associated with this product is draft version 0.6.18



| | | |
|---|---|---|
| 1 | 2 | 3 |
| 4 | 5 | 6 |
| 7 | 8 | 9 |

ADJOINING QUADRANGLES

- 1 Lawrence Arroyo
- 2 Gladstone NW
- 3 Sofia
- 4 Farley
- 5 Romero Spring
- 6 Divine Lake
- 7 Yates
- 8 Aragon Hill



GLADSTONE, NM
2020

