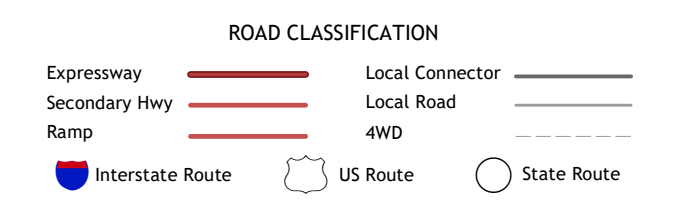
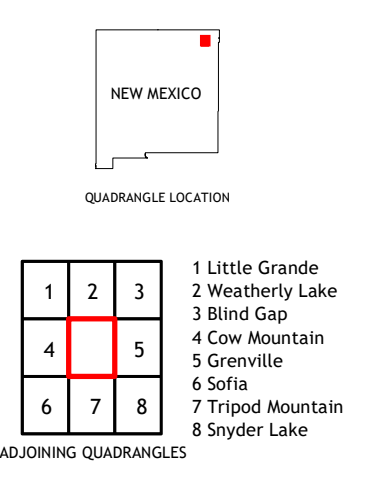
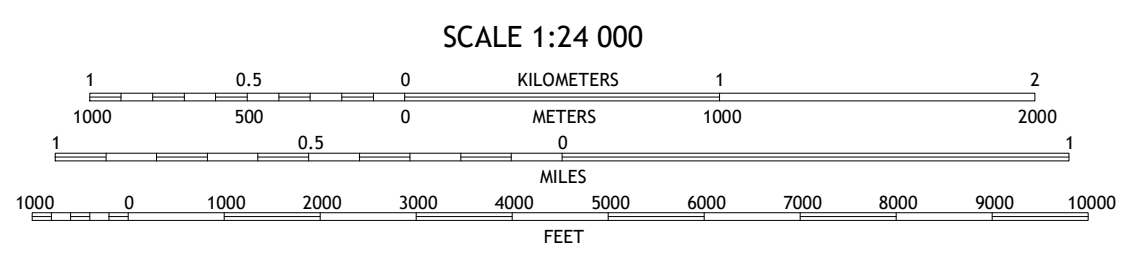
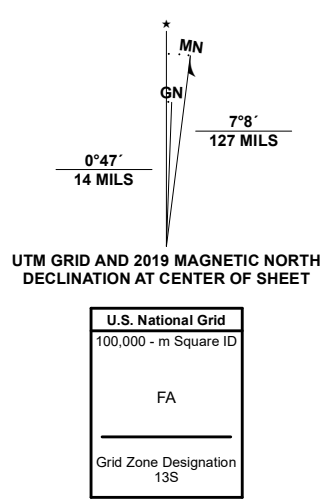


Produced by the United States Geological Survey
 North American Datum of 1983 (NAD83)
 World Geodetic System of 1984 (WGS84), Projection and
 1 000-meter grid/Universal Transverse Mercator, Zone 13S
 This map is not a legal document. Boundaries may be
 generalized for this map scale. Private lands within government
 reservations may not be shown. Obtain permission before
 entering private lands.

Imagery.....NAIP, June 2016 - August 2016
 Roads.....U.S. Census Bureau, 2016
 Names.....GNIS, 1980
 Hydrography.....National Hydrography Dataset, 2004 - 2018
 Contours.....National Elevation Dataset, 2002
 Boundaries.....Multiple sources; see metadata file 2017 - 2018
 Public Land Survey System.....BLM, 2019
 Wetlands.....FWS National Wetlands Inventory 2009



1 Little Grande
 2 Weatherly Lake
 3 Blind Gap
 4 Cow Mountain
 5 Grenville
 6 Sofia
 7 Tripod Mountain
 8 Snyder Lake

GRENVILLE SW, NM
2020

