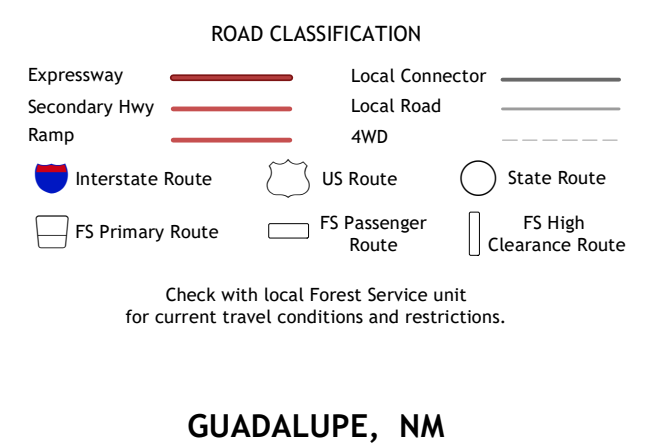
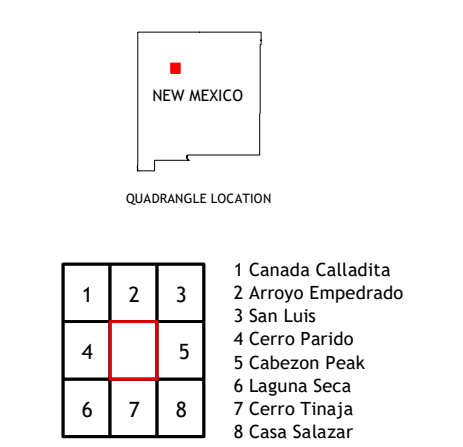



Produced by the United States Geological Survey
North American Datum of 1983 (NAD83)
World Geodetic System of 1984 (WGS84) Projection and 1 000-meter grid/Universal Transverse Mercator, Zone 13S
This map is not a legal document. Boundaries may be generalized for this map scale. Private lands within government reservations may not be shown. Obtain permission before entering private lands.



ADJOINING QUADRANGLES

1	2	3
4	5	6
7	8	

1 Canada Calladita
2 Arroyo Empeñado
3 San Luis
4 Cerro Parido
5 Cabezon Peak
6 Laguna Seca
7 Cerro Tinaja
8 Casa Salazar

GUADALUPE, NM
2020

