U.S. DEPARTMENT OF THE INTERIOR
U. S. GEOLOGICAL SURVEY

GUADALUPE SPRING QUADRANGLE
NEW MEXICO-ARIZONA
7.5-MINUTE SERIES

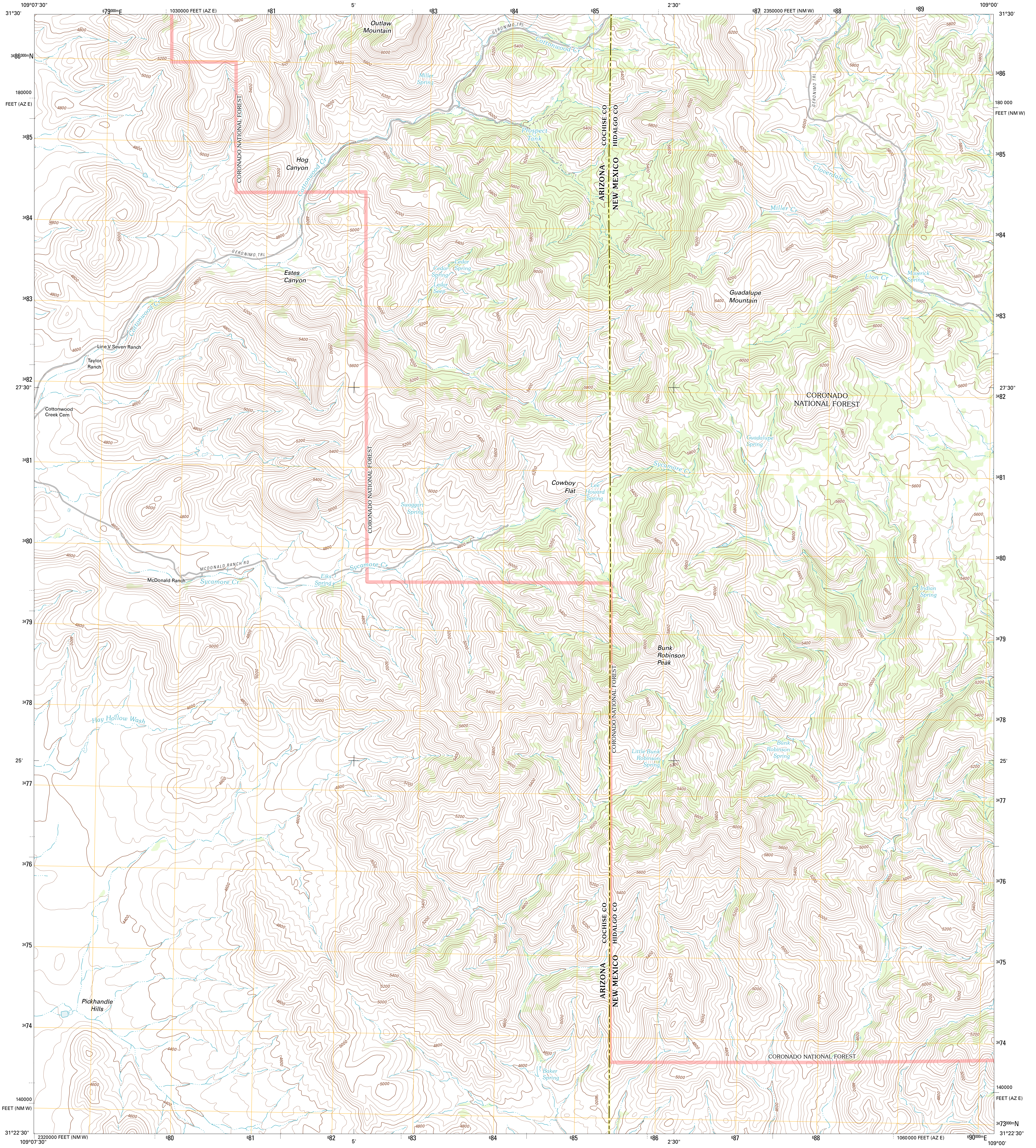
109°07'30"
31°30'
679000mE
1030000 FEET (AZ E)
681
5'
683
684
685
2'30"
687
2350000 FEET (NM W)
688
689
109°00'
3486000mN
180000 FEET (AZ E)
180 000 FEET (NM W)
3485
3484
3483
3482
27'30"
3481
3480
3479
3478
25'
3477
3476
3475
3474
140000 FEET (NM W)
140000 FEET (AZ E)
3473000mN
31°22'30"
2320000 FEET (NM W)
680
682
686
1060000 FEET (AZ E)
690000mE
Outlaw Mountain
GERONIMO TRL
Cottonwood Cr
Miller Spring
Prospect Tank
CORONADO NATIONAL FOREST
Hog Canyon
ARIZONA
NEW MEXICO
COCHISE CO
HIDALGO CO
Cloverdale Cr
Miller Cr
Estes Canyon
Cedar Spring
Ledar Spring
Ledar Seep
Lion Cr
Maverick Spring
Guadalupe Mountain
Line V Seven Ranch
Taylor Ranch
Cottonwood Creek Cem
CORONADO NATIONAL FOREST
Guadalupe Spring
Sycamore Cr
Cowboy Flat
Lee Howard Spring
Swaggart Spring
MCDONALD RANCH RD
McDonald Ranch
Sycamore Cr
Eiks Spring
Indian Spring
Bunk Robinson Peak
Hay Hollow Wash
Little Bunk Robinson Spring
Bunk Robinson Spring
Pickhandle Hills
Baker Spring

Produced by the United States Geological Survey
North American Datum of 1983 (NAD83)
World Geodetic System of 1984 (WGS84). Projection and
1 000-meter grid: Universal Transverse Mercator, Zone 12R
10 000-foot ticks: Arizona Coordinate System of 1983 (east
zone), New Mexico Coordinate System of 1983 (west zone)

Imagery	NAIP, June 2010
Roads	©2006-2011 TomTom
Roads within US Forest Service Lands	FSTopo Data with limited Forest Service updates, 2009
Names	GNIS, 2011
Hydrography	National Hydrography Dataset, 2010
Contours	National Elevation Dataset, 2001
Boundaries	Census, IBWC, IBC, USGS, 1972 - 2010

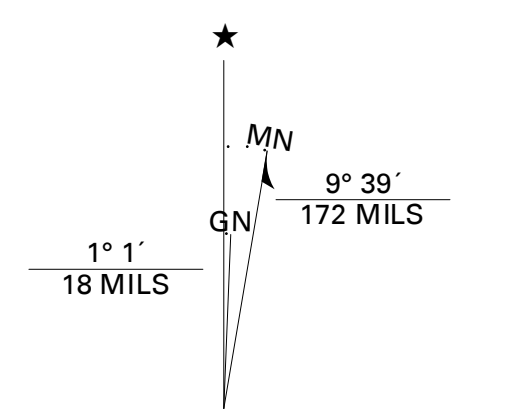
MN
GN
9° 39´
172 MILS
1° 1´
18 MILS

UTM GRID AND 2012 MAGNETIC NORTH
DECLINATION AT CENTER OF SHEET

U.S. National Grid
100,000-m Square ID XV
Grid Zone Designation 12R

SCALE 1:24 000

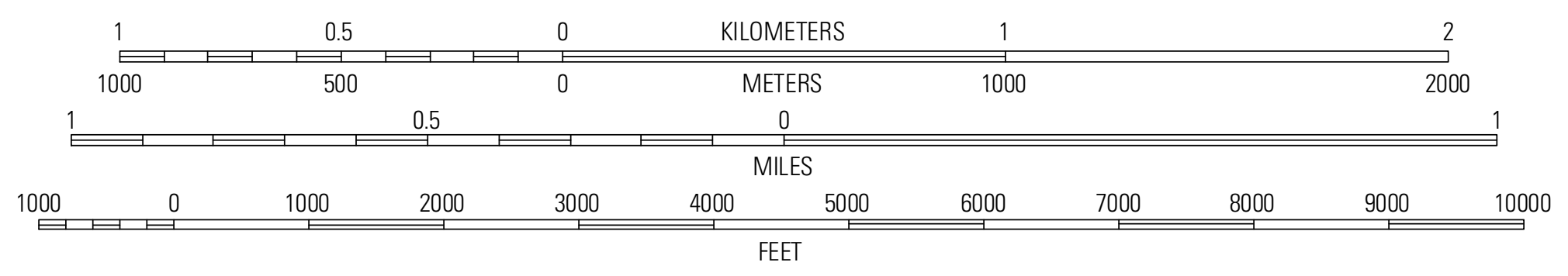
1
0.5
0
KILOMETERS
1
2
1000
500
0
METERS
1000
2000
1
0.5
0
MILES
1
1000
0
1000
2000
3000
4000
5000
6000
7000
8000
9000
10000
FEET

CONTOUR INTERVAL 40 FEET
NORTH AMERICAN VERTICAL DATUM OF 1988

This map was produced to conform with the
National Geospatial Program US Topo Product Standard, 2011.
A metadata file associated with this product is draft version 0.6.1

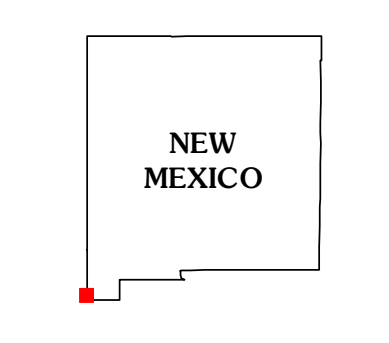

QUADRANGLE LOCATION

Paramore Crater	Skeleton Canyon	Clanton Draw
Million Dollar Tank	Guadalupe Spring	Black Point
West of Guadalupe Canyon	Guadalupe Canyon	Guadalupe Pass

ADJOINING 7.5' QUADRANGLES

ROAD CLASSIFICATION

Interstate Route	State Route
US Route	Local Road
Ramp	4WD

Interstate Route   US Route   State Route
FS Primary Route   FS Passenger Route   FS High Clearance Route

Check with local Forest Service unit
for current travel conditions and restrictions.

GUADALUPE SPRING, NM-AZ
2012