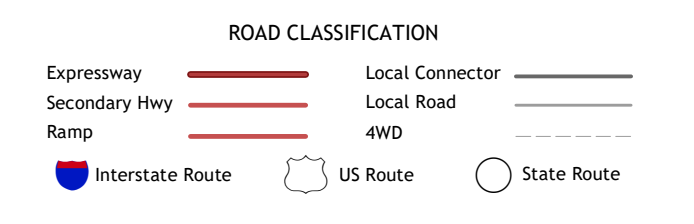
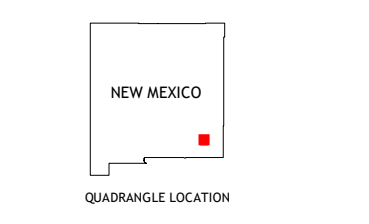
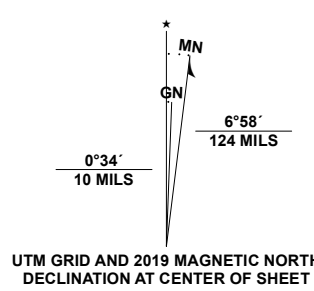


Produced by the United States Geological Survey

North American Datum of 1983 (NAD83) World Geodetic System of 1984 (WGS84) Projection and 1 000-meter grid/Universal Transverse Mercator, Zone 13S This map is not a legal document. Boundaries may be generalized for this map scale. Private lands within government reservations may not be shown. Obtain permission before entering private lands.

Imagery.....NAIP, May 2016 - August 2016 Roads.....U.S. Census Bureau, 2016 Names.....GNIS, 1980 Hydrography.....National Hydrography Dataset, 2000 - 2018 Contours.....National Elevation Dataset, 2002 Boundaries.....Multiple sources: see metadata file 2017 - 2018 Public Land Survey System.....BLM, 2019 Wetlands.....FWS National Wetlands Inventory Not Available



ADJOINING QUADRANGLES

1	2	3
4	5	6
7	8	

1 Red Lake SE  
2 Loco Hills  
3 Maljamar  
4 Illinois Camp NE  
5 Greenwood Lake  
6 Illinois Camp SE  
7 Tower Hill North  
8 Williams Sink

