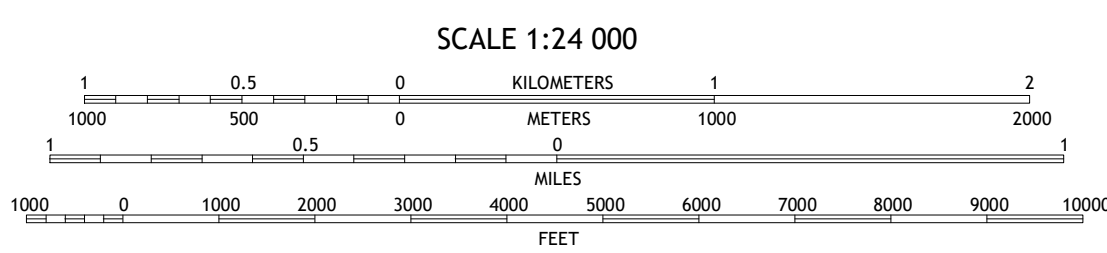

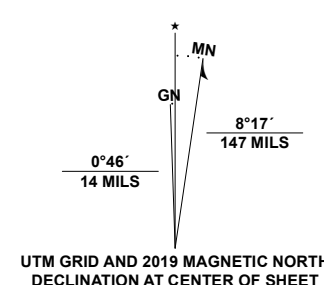


Produced by the United States Geological Survey

North American Datum of 1983 (NAD83)
World Geodetic System of 1984 (WGS84), Projection and
1 000-meter grid/Universal Transverse Mercator, Zone 13S
This map is not a legal document. Boundaries may be
generalized for this map scale. Private lands within government
reservations may not be shown. Obtain permission before
entering private lands.

Imagery.....N.A.P., June 2016 - August 2016
Roads.....U.S. Census Bureau, 2016
Roads within US Forest Service Lands.....FSTopo
Data
Names within US Forest Service Lands with limited Forest Service updates, 2013 - 2016
Names.....GNIS, 1980 - 2016
Hydrography.....National Hydrography Dataset, 2004 - 2019
Contours.....National Elevation Dataset, 2018
Boundaries.....Multiple sources; see metadata file 2017 - 2018
Public Land Survey System.....BLM, 2019
Wetlands.....FWS National Wetlands Inventory 1975 - 1976



CONTOUR INTERVAL 20 FEET
NORTH AMERICAN VERTICAL DATUM OF 1988
This map was produced to conform with the
National Geospatial Program US Topo Product Standard, 2011.
A metadata file associated with this product is draft version 0.6.18



1	2	3	1 San Felipe Pueblo
4	5	6	2 San Felipe Pueblo NE
7	8	7	3 Madrid
		8	4 Placitas
			5 Golden
			6 Sandia Crest
			7 Sandia Park
			8 San Pedro

ROAD CLASSIFICATION	
	Expressway
	Secondary Hwy
	Ramp
	Interstate Route
	FS Primary Route
	Local Connector
	Local Road
	4WD
	US Route
	FS Passenger Route
	FS High Clearance Route
	State Route

Check with local Forest Service unit for current travel conditions and restrictions.

HAGAN, NM
2020

