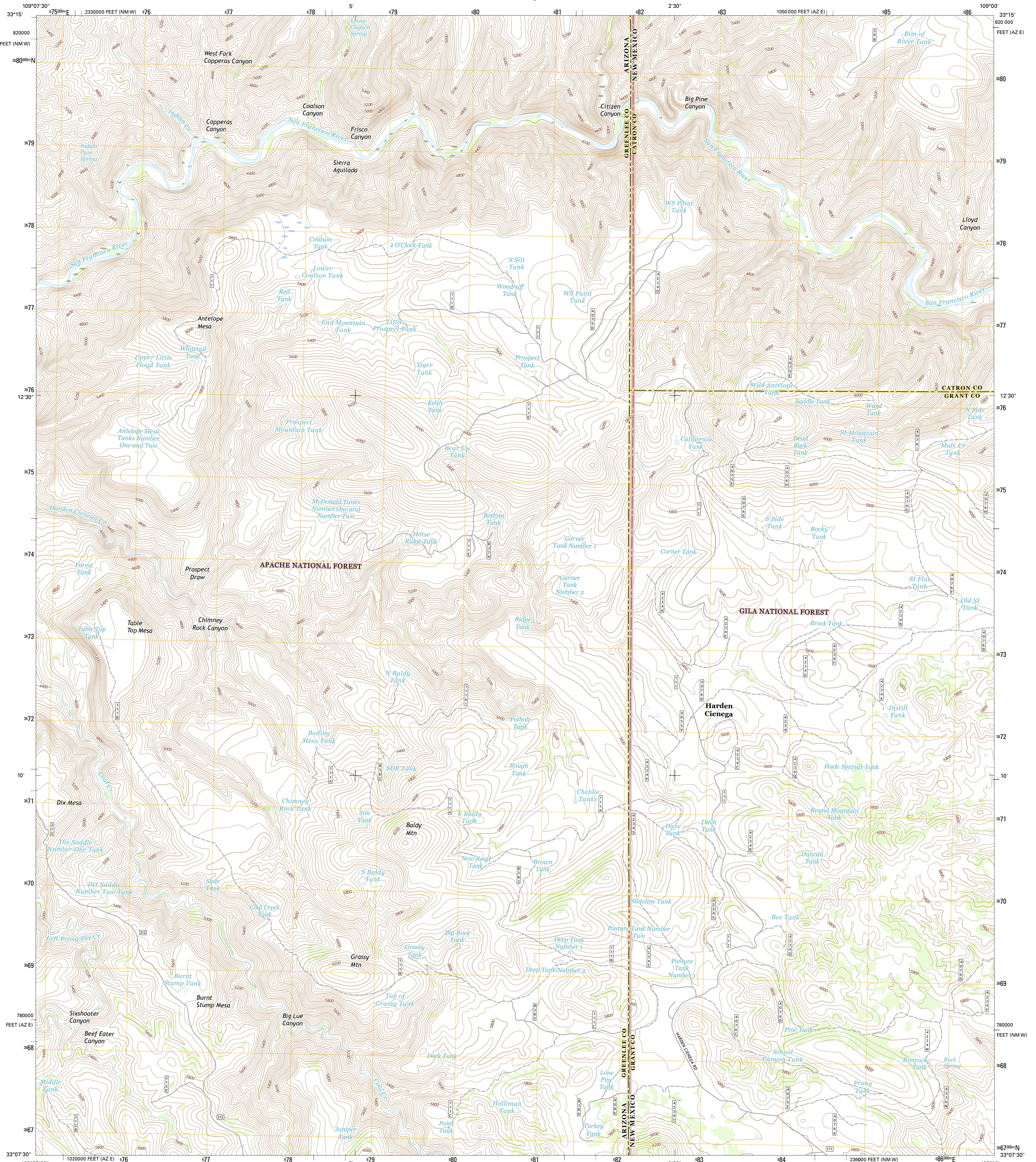




U.S. DEPARTMENT OF THE INTERIOR  
U.S. GEOLOGICAL SURVEY



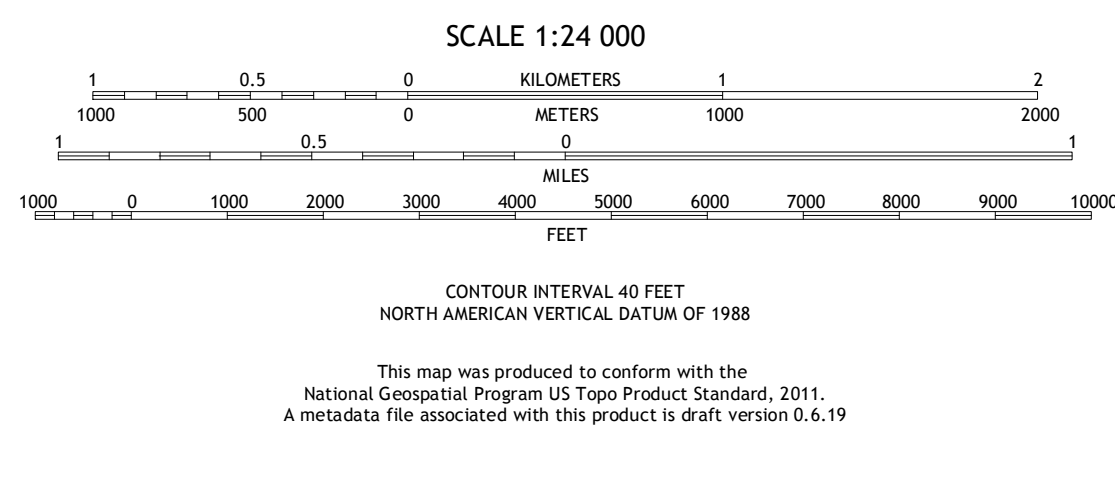
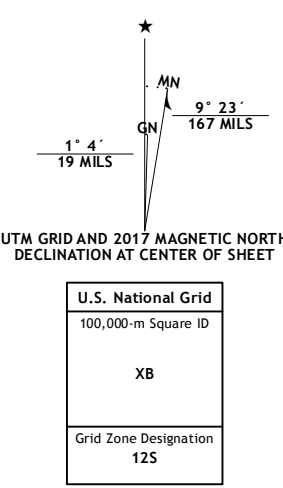
HARDEN CIENEGA QUADRANGLE  
NEW MEXICO-ARIZONA  
7.5-MINUTE SERIES



**Produced by the United States Geological Survey**  
 North American Datum of 1983 (NAD83)  
 World Geodetic System of 1984 (WGS84). Projection and  
 1 000-meter grid: Universal Transverse Mercator, Zone 12S  
 10 000-foot ticks: Arizona Coordinate System of 1983 (east  
 zone), New Mexico Coordinate System of 1983 (west zone)

This map is not a legal document. Boundaries may be  
 generalized for this map scale. Private lands within government  
 reservations may not be shown. Obtain permission before  
 entering private lands.

Imagery.....NAIP, August 2015  
 Roads.....U.S. Census Bureau, 2015 - 2016  
 Roads within US Forest Service Lands.....FS Topo Data  
 with limited Forest Service updates, 2012 - 2016  
 Contours.....National Elevation Dataset, 2011  
 Names.....GNS, 2016  
 Hydrography.....National Hydrography Dataset, 2015  
 Boundaries.....National Elevation Dataset, 2011  
 Boundaries.....Multiple sources; see metadata file 1972 - 2016  
 Public Land Survey System.....BLM, 2011 - 2016  
 Wetlands.....FWS National Wetlands Inventory 1977 - 2014



**ROAD CLASSIFICATION**

Expressway Local Connector

Secondary Hwy Local Road

Interstate Route 4WD

FS Primary Route FS Passenger Route

State Route

FS High Clearance Route

Check with local Forest Service unit  
 for current travel conditions and restrictions.

**HARDEN CIENEGA, NM-AZ**  
 2017

ADJOINING QUADRANGLES

1	2	3
4	5	6
7	8	

1 Fritz Canyon  
 2 Maple Peak  
 3 Glenwood  
 4 Dix Creek  
 5 Wilson Mountain  
 6 Rattlesnake Spring  
 7 Big Lue Mountains  
 8 Mule Creek

