

Produced by the United States Geological Survey
North American Datum of 1983 (NAD83)
World Geodetic System of 1984 (WGS84)
Projection and 1 000-meter grid: Universal Transverse Mercator, Zone 13S
10 000-foot ticks: New Mexico Coordinate System of 1983 (central zone)
This map is not a legal document. Boundaries may be generalized for this map scale. Private lands within government reservations may not be shown. Obtain permission before entering private lands.

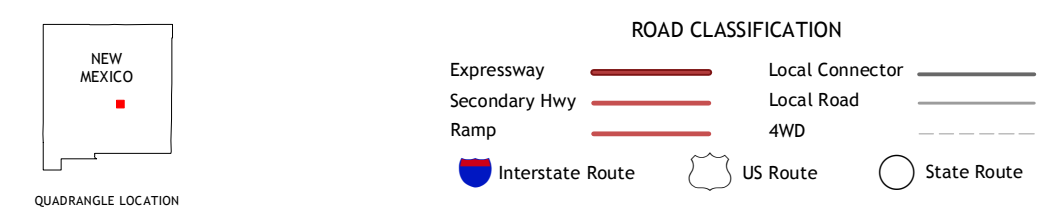
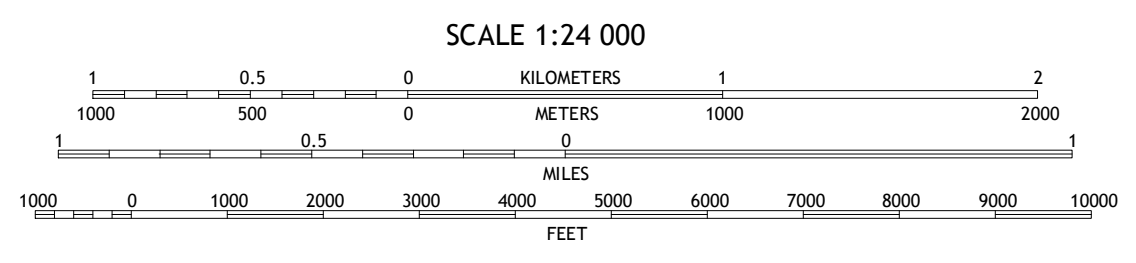
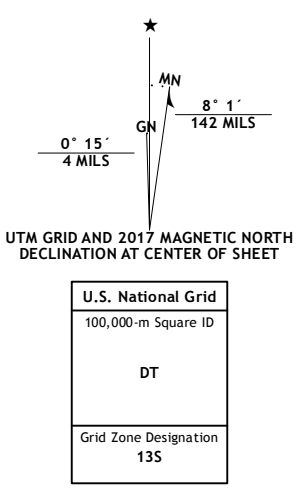


Table with 3 columns and 4 rows showing adjoining quadrangles. The central quadrangle is highlighted in red.

- 1 Pelon Hill
2 Red Bluff Draw West
3 Red Bluff Draw East
4 Chupadero Mountain
5 Golondrina Well
6 Jicarilla Peak
7 Box Lake
8 Pedernal Arroyo

HASPEROS CAMP, NM 2017

