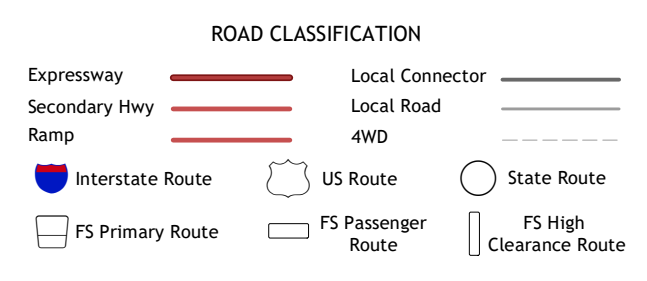
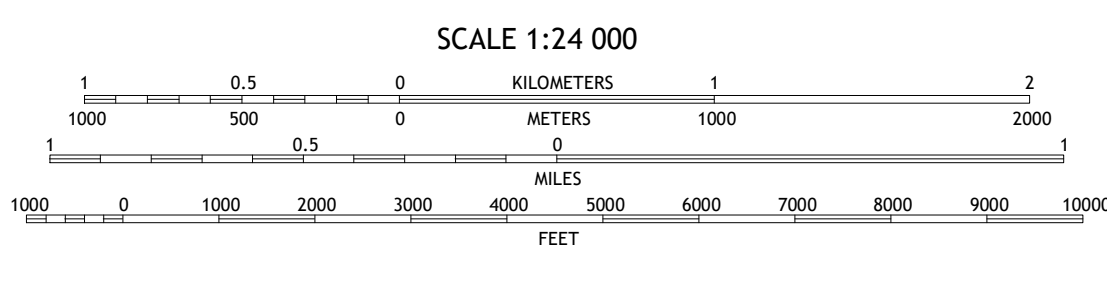
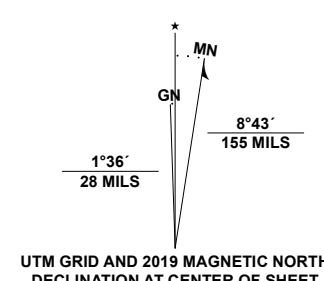


Produced by the United States Geological Survey
North American Datum of 1983 (NAD83)
World Geodetic System of 1984 (WGS84). Projection and 1 000-meter grid: Universal Transverse Mercator, Zone 12S13S
This map is not a legal document. Boundaries may be generalized for this map scale. Private lands within government reservations may not be shown. Obtain permission before entering private lands.



ADJOINING QUADRANGLES

1	2	3
4	5	6
7	8	

1 Middle Mesa
2 Bonner Canyon
3 Reeds Peak
4 North Star Mesa
5 Victorio Park
6 Allie Canyon
7 Hendricks Peak
8 Hillsboro Peak

HAY MESA, NM
2020

