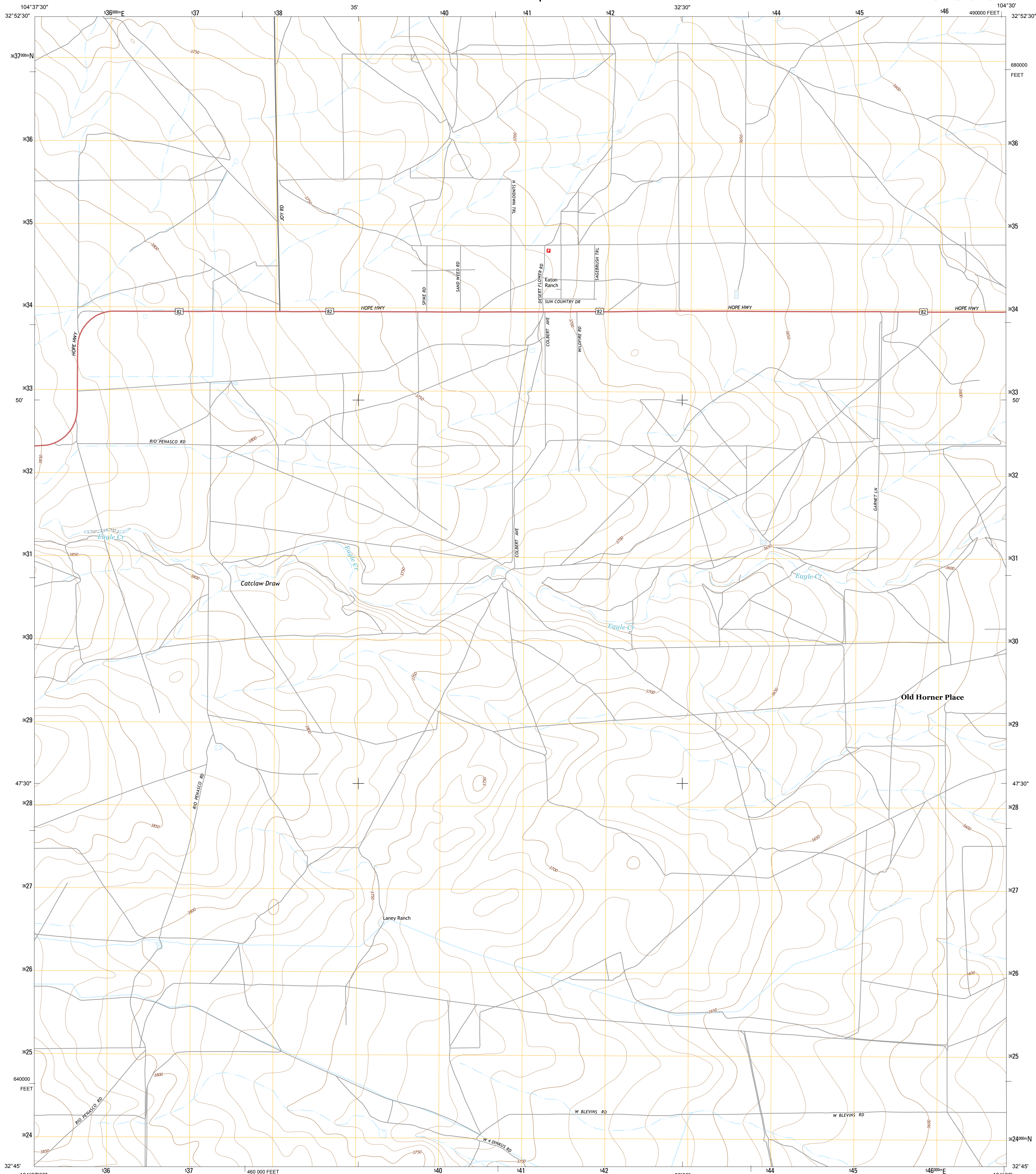




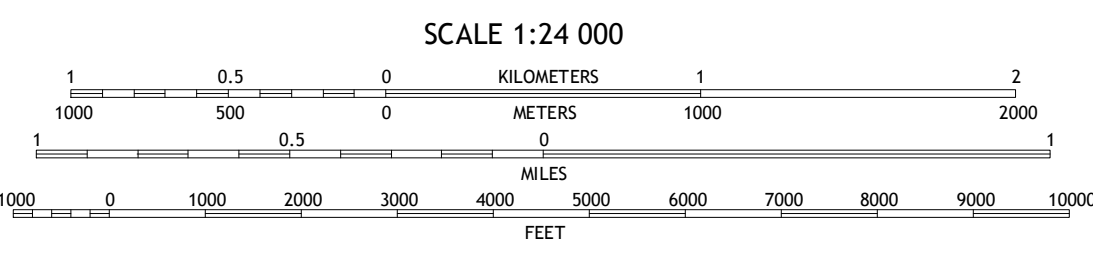
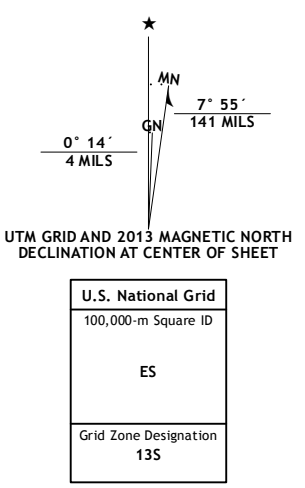
U.S. DEPARTMENT OF THE INTERIOR
U. S. GEOLOGICAL SURVEY



HOPE SE QUADRANGLE
NEW MEXICO-EDDY CO.
7.5-MINUTE SERIES



Produced by the United States Geological Survey
 North American Datum of 1983 (NAD83)
 World Geodetic System of 1984 (WGS84). Projection and
 1 000-meter grid: Universal Transverse Mercator, Zone 13S
 10 000-foot ticks: New Mexico Coordinate System of 1983 (east
 zone)
 This map is not a legal document. Boundaries may be
 generalized for this map scale. Private lands within government
 reservations may not be shown. Obtain permission before
 entering private lands.
 Imagery: NAIIP, May 2011
 Roads: ©2006-2013 TomTom
 Names: GNS, 2013
 Hydrography: National Hydrography Dataset, 2011
 Contours: National Elevation Dataset, 2002
 Boundaries: Census, IBWC, IBC, USGS, 1972 - 2012
 Public Land Survey System: BLM, 2011



CONTOUR INTERVAL 10 FEET
 NORTH AMERICAN VERTICAL DATUM OF 1988
 This map was produced to conform with the
 National Geospatial Program US Topo Product Standard, 2011.
 A metadata file associated with this product is draft version 0.6.15

ROAD CLASSIFICATION

- Expressway
- Secondary Hwy
- Ramp
- Local Connector
- Local Road
- 4WD
- Interstate Route
- US Route
- State Route

QUADRANGLE LOCATION

Hope NW	Hope NE	Espuela
Hope	Hope SE	Artesia
Antelope Sink	Parrish Ranch	Dayton

HOPE SE, NM
2013

ADJOINING 7.5 QUADRANGLES

