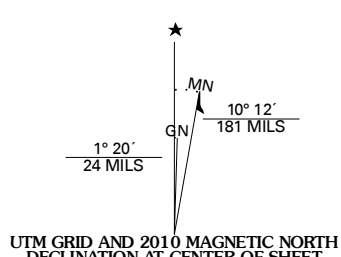


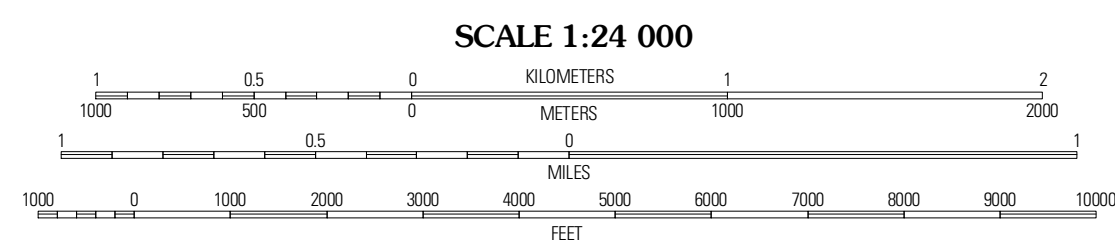


Produced by the United States Geological Survey
North American Datum of 1983 (NAD83)
Roads: ©2006-2010 Tele Atlas
Projection and 1 000-meter grid: Universal Transverse Mercator, Zone 12S
10 000-foot ticks: New Mexico Coordinate System of 1983 (west zone)

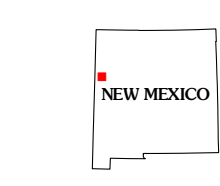
Imagery: NAIP, January 2005 - May 2009
Roads: ©2006-2010 Tele Atlas
Names: ©2006-2010 GNIS, 2008
Hydrography: National Hydrography Dataset, 2005
Contours: National Elevation Dataset, 2000



| | |
|-----------------------|---------------|
| U.S. National Grid | 10° 12' 18" N |
| YD | |
| Grid Zone Designation | 12S |



CONTOUR INTERVAL 20 FEET
NORTH AMERICAN VERTICAL DATUM OF 1988
This map was produced to conform with version 0.5.10 of the draft USGS Standards for 7.5-Minute Quadrangle Maps. A metadata file associated with this product is draft version 0.5.11



QUADRANGLE LOCATION

| | | |
|------------------|-----------------------|----------------------|
| Vandergras Ditch | Horsehead Canyon NW | Burned Timber Canyon |
| Zuni | Horsehead Canyon | Pescado |
| Plamanso Basin | Upper Gekelina Canyon | Sheemucker Canyon |

ADJOINING 7.5 QUADRANGLES

