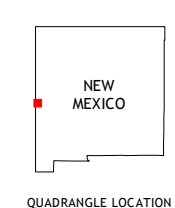
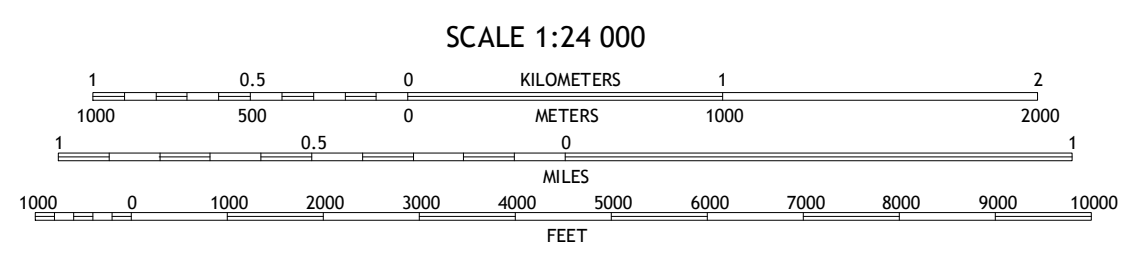
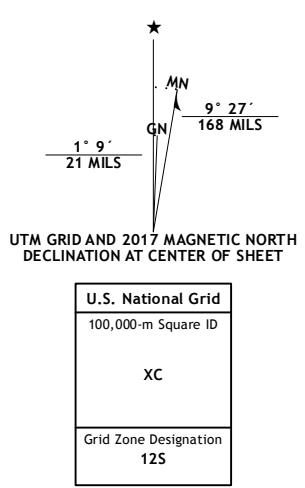


Produced by the United States Geological Survey  
North American Datum of 1983 (NAD83)  
World Geodetic System of 1984 (WGS84). Projection and  
1 000-meter grid: Universal Transverse Mercator, Zone 12S  
10 000-foot ticks: New Mexico Coordinate System of 1983 (west  
zone)

This map is not a legal document. Boundaries may be  
generalized for this map scale. Private lands within government  
reservations may not be shown. Obtain permission before  
entering private lands.

Imagery:.....NAIP, October 2014  
Roads:.....U.S. Census Bureau, 2015 2016  
Roads within US Forest Service Lands:.....FSTopo Data  
with limited Forest Service updates, 2012-2016  
Names:.....GNIS, 2016  
Hydrography:.....National Hydrography Dataset, 2014  
Contours:.....National Elevation Dataset, 2000  
Boundaries:.....Multiple sources; see metadata file 1972-2016  
Public Land Survey System:.....BLM, 2016  
Wetlands:.....FWS National Wetlands Inventory 1977-2014



**ROAD CLASSIFICATION**

Expressway	Local Connector
Secondary Hwy	Local Road
Ramp	4WD
Interstate Route	US Route
FS Primary Route	FS Passenger Route
	FS High Clearance Route

Check with local Forest Service unit  
for current travel conditions and restrictions.

ADJOINING QUADRANGLES

1	2	3
4	5	6
7	8	

- 1 Nelson Reservoir NE
- 2 Cow Springs
- 3 Red Hill
- 4 Loco Knoll
- 5 Black Peak
- 6 Escudilla Mountain
- 7 Underwood Lake
- 8 Centerfire Bog

**JONES CANYON, NM**  
2017

