

Produced by the United States Geological Survey
North American Datum of 1983 (NAD83)
World Geodetic System of 1984 (WGS84)
Projection and 1 000-meter grid: Universal Transverse Mercator, Zone 12S
This map is not a legal document. Boundaries may be generalized for this map scale. Private lands within government reservations may not be shown. Obtain permission before entering private lands.

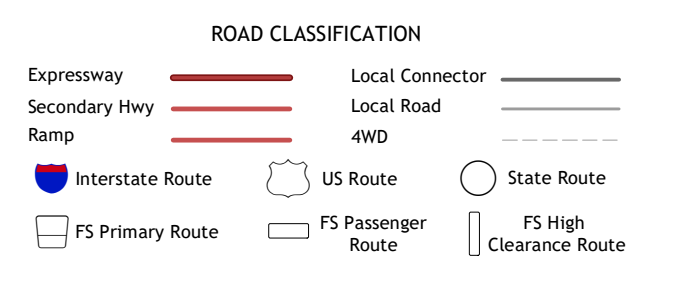
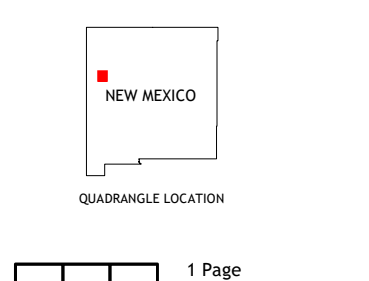
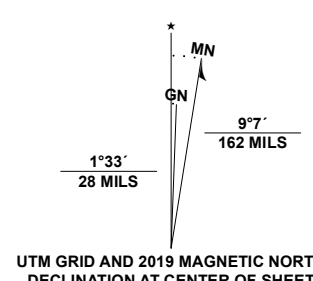


Table with 8 columns and 1 row: 1 Page, 2 Cottonwood Canyon, 3 Pine Canyon, 4 Ramah, 5 Post Office Flat, 6 Toiyabe Lake, 7 El Morro, 8 Valle Largo

KETTNER CANYON, NM 2020

