

Produced by the United States Geological Survey
North American Datum of 1983 (NAD83)
World Geodetic System of 1984 (WGS84)
1 000-meter grid: Universal Transverse Mercator, Zone 13S
10 000-foot ticks: New Mexico Coordinate System of 1983 (west zone)
This map is not a legal document. Boundaries may be generalized for this map scale. Private lands within government reservations may not be shown. Obtain permission before entering private lands.
Imagery: NADP, September 2014
Roads: U.S. Census Bureau, 2015 - 2016
Names: GNIS, 2016
Hydrography: National Hydrography Dataset, 2014
Contours: National Elevation Dataset, 2001
Boundaries: Multiple sources; see metadata file 1972 - 2016
Public Land Survey System: BLM, 2016
Wetlands: FWS National Wetlands Inventory 1977 - 2014

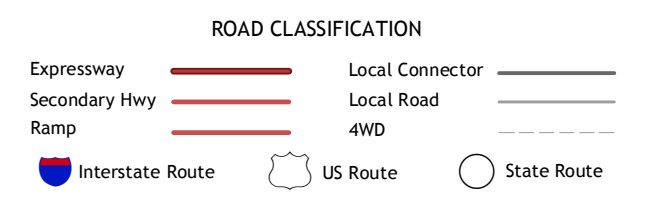
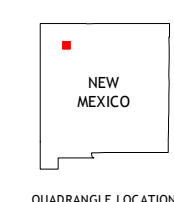
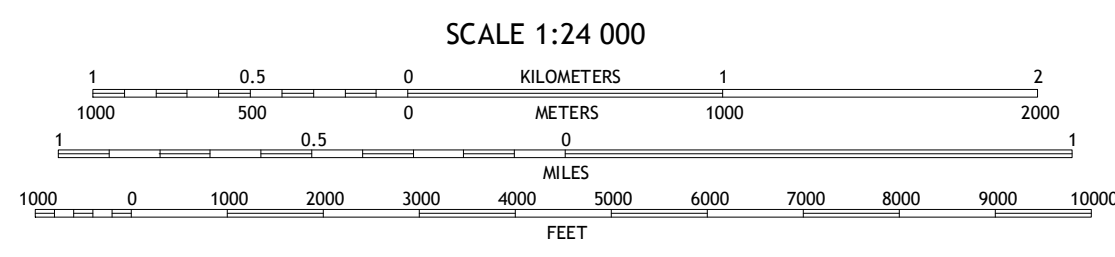
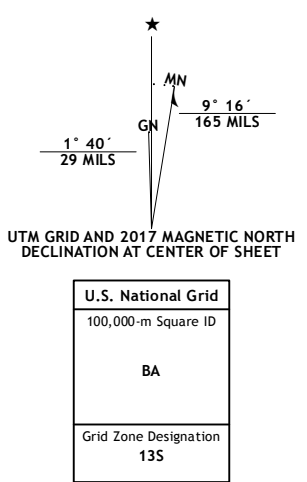


Table with 8 columns and 2 rows showing adjacent quadrangles and their corresponding sheet numbers.

- 1 Huerfano Trading Post SW
2 Blanco Trading Post
3 Crow Mesa West
4 Pueblo Bonito NW
5 Lybrook NW
6 Pueblo Bonito
7 Sargent Ranch
8 Fire Rock Well

KIMBETO, NM 2017

