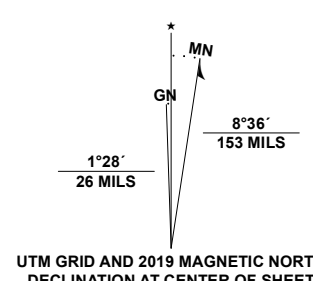



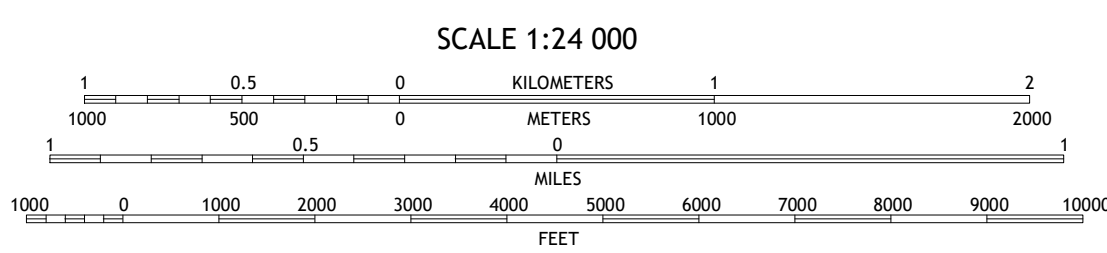
Produced by the United States Geological Survey
North American Datum of 1983 (NAD83)
World Geodetic System of 1984 (WGS84). Projection and 1 000-meter grid: Universal Transverse Mercator, Zone 13S
This map is not a legal document. Boundaries may be generalized for this map scale. Private Lands within government reservations may not be shown. Obtain permission before entering private lands.



UTM GRID AND 2019 MAGNETIC NORTH DECLINATION AT CENTER OF SHEET



U.S. National Grid
100,000 - m Square ID
BS
GWS Zone Designation
13S



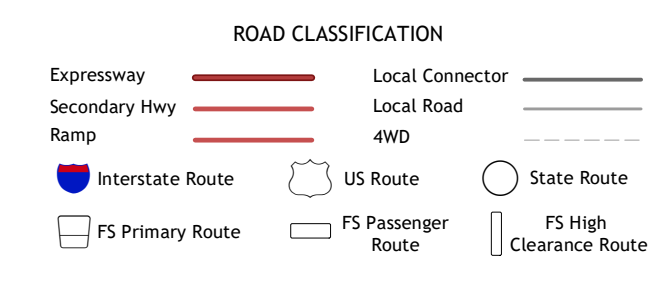
CONTOUR INTERVAL 40 FEET
NORTH AMERICAN VERTICAL DATUM OF 1988
This map was produced to conform with the National Geospatial Program US Topo Product Standard, 2011. A metadata file associated with this product is draft version 0.6.18



ADJOINING QUADRANGLES

1	2	3
4	5	6
7	8	

1 Victorio Park
2 Apache Peak
3 Bell Mountain
4 Hillsboro Peak
5 Hillsboro
6 Maverick Mountain
7 P.A. Mountain
8 McClede Mountain



Check with local Forest Service unit for current travel conditions and restrictions.

KINGSTON, NM
2020



NSA REF. NO. J USGS X 2 4 K 2 3 6 0