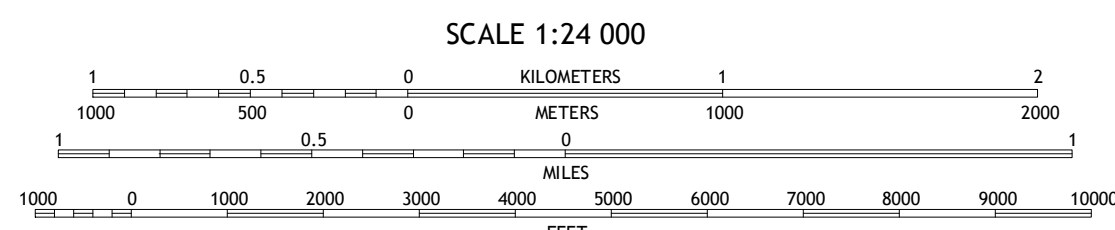
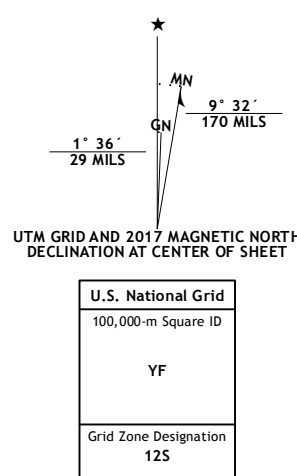
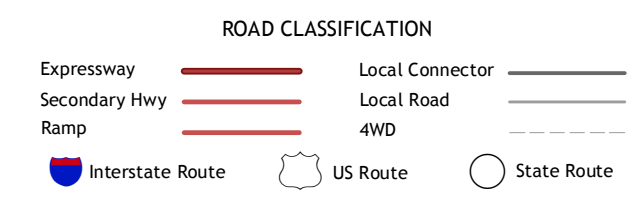


Produced by the United States Geological Survey North American Datum of 1983 (NAD83) World Geodetic System of 1984 (WGS84), Projection and 1 000-meter grid: Universal Transverse Mercator, Zone 12S 10 000-foot ticks: New Mexico Coordinate System of 1983 (west zone)

This map is not a legal document. Boundaries may be generalized for this map scale. Private lands within government reservations may not be shown. Obtain permission before entering private lands. Imagery:.....NAP, September 2014 Roads:.....U.S. Census Bureau, 2015 - 2016 Names:.....GNIS, 2016 Hydrography:.....National Hydrography Dataset, 2014 Contours:.....National Elevation Dataset, 2000 Boundaries:.....Multiple sources; see metadata file 1972 - 2016 Public Land Survey System:.....BLM, 2016 Wetlands:.....FWS National Wetlands Inventory 1977 - 2014



CONTOUR INTERVAL 10 FEET NORTH AMERICAN VERTICAL DATUM OF 1988 This map was produced to conform with the National Geospatial Program US Topo Product Standard, 2011. A metadata file associated with this product is draft version 0.6.19



ADJOINING QUADRANGLES table with 8 cells and corresponding labels: 1 Waterflow, 2 Youngs Lake, 3 Farmington North, 4 Fruitland, 5 Farmington South, 6 Kirtland SW, 7 Kirtland SE, 8 Huh Lake

KIRTLAND, NM 2017

