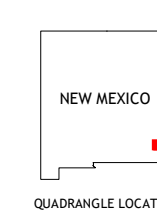
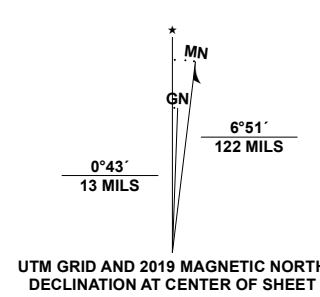


Produced by the United States Geological Survey

North American Datum of 1983 (NAD83) World Geodetic System of 1984 (WGS84) Projection and 1 000-meter grid/Universal Transverse Mercator, Zone 13S This map is not a legal document. Boundaries may be generalized for this map scale. Private lands within government reservations may not be shown. Obtain permission before entering private lands.

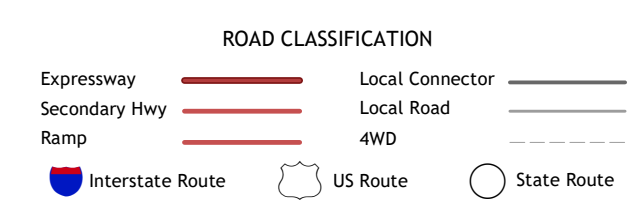
Imagery.....N.A.I.P., May 2016 - August 2016 Roads.....U.S. Census Bureau, 2016 Names.....GNIS, Not Available Hydrography.....National Hydrography Dataset, 2000 - 2018 Contours.....National Elevation Dataset, 2002 Boundaries.....Multiple sources; see metadata file 2017 - 2018 Public Land Survey System.....BLM, 2019 Wetlands.....FWS National Wetlands Inventory Not Available



ADJOINING QUADRANGLES

1	2	3
4	5	6
7	8	8

1 Maljamar
2 Dog Lake
3 Buckeye
4 Greenwood Lake
5 Ironhouse Well
6 Williams Sink
7 Laguna Gatuna
8 Lea



CONTOUR INTERVAL 10 FEET NORTH AMERICAN VERTICAL DATUM OF 1988 This map was produced to conform with the National Geospatial Program US Topo Product Standard, 2011. A metadata file associated with this product is draft version 0.6.18

