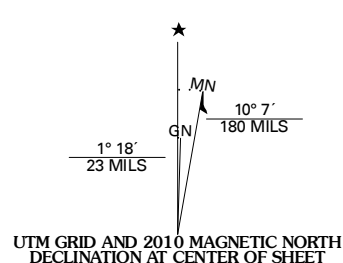




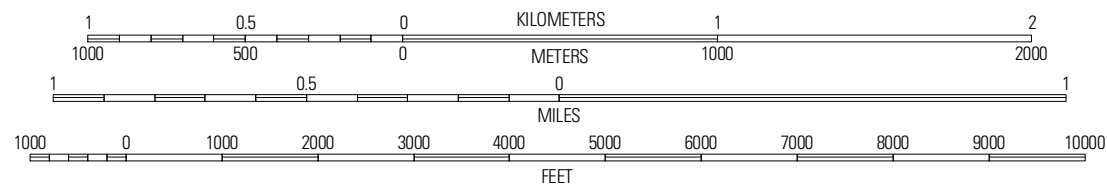
Produced by the United States Geological Survey
North American Datum of 1983 (NAD83)
World Geodetic System of 1984 (WGS84). Projection and
1 000-meter grid: Universal Transverse Mercator, Zone 12S
10 000-foot ticks: New Mexico Coordinate System of 1983
(west zone)

Imagery.....NAIP, January 2005 - May 2009
Roads.....©2006-2010 Tele Atlas
Names.....GNIS, 2008
Hydrography.....National Hydrography Dataset, 2005
Contours.....National Elevation Dataset, 2000



U.S. National Grid	10° 7'
100,000m Square ID	YD
Grid Zone Designation	12S

SCALE 1:24 000



CONTOUR INTERVAL 20 FEET
NORTH AMERICAN VERTICAL DATUM OF 1988

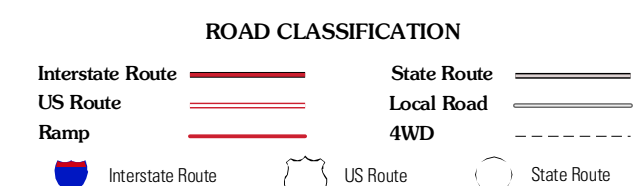
This map was produced to conform with version 0.5.10 of the
draft USGS Standards for 7.5-Minute Quadrangle Maps.
A metadata file associated with this product is draft version 0.5.11



QUADRANGLE LOCATION

Moreno Hill	Fence Lake SW	Cerro Prieto
Zuni Salt Lake	Lake Armijo	Tijuna Mesa
Blanes Lake	Tijuna Mesa SW	Armstrong Canyon

ADJOINING 7.5' QUADRANGLES



LAKE ARMIJO, NM
2010