



U.S. DEPARTMENT OF THE INTERIOR
U. S. GEOLOGICAL SURVEY

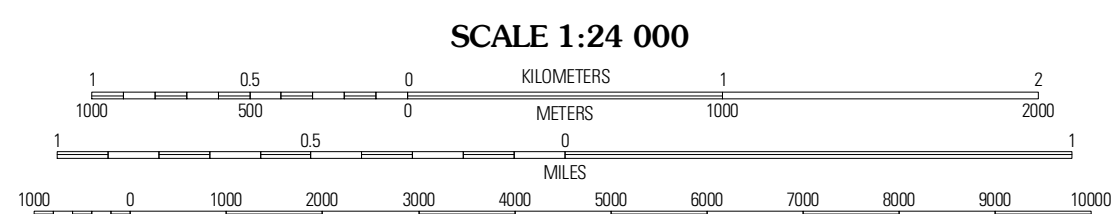
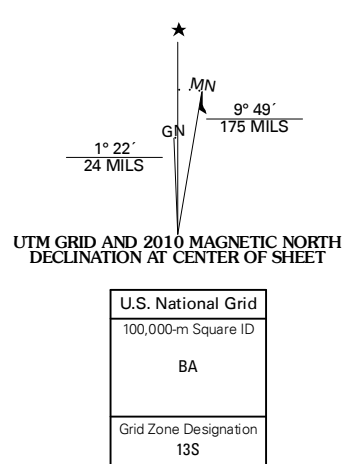


LAPIS POINT QUADRANGLE
NEW MEXICO
7.5-MINUTE SERIES



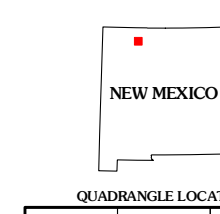
Produced by the United States Geological Survey
North American Datum of 1983 (NAD83)
Roads: ©2006-2010 Title Atlas
World Geodetic System of 1984 (WGS84), Projection and
1 000-meter grid: Universal Transverse Mercator, Zone 13S
10 000-foot ticks: New Mexico Coordinate System of 1983
(central zone)

Imagery: NAIP, January 2005 - July 2009
Roads: ©2006-2010 Title Atlas
Names: GNS, 2008
Hydrography: National Hydrography Dataset, 2005
Contours: National Elevation Dataset, 2000



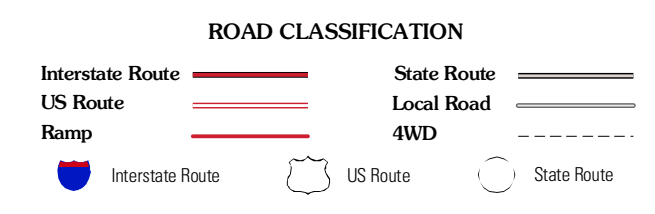
CONTOUR INTERVAL 20 FEET
NORTH AMERICAN VERTICAL DATUM OF 1988

This map was produced to conform with version 0.5.10 of the
draft USGS Standards for 7.5-Minute Quadrangle Maps.
A metadata file associated with this product is draft version 0.5.11



QUADRANGLE LOCATION

Santon Peak	Vigas Canyon	Pine Lake
Conrazales Mesa	Lapis Point	Schmitz Ranch
Talfoya Canyon	Otero Store	Billy Rice Canyon



LAPIS POINT, NM
2010

ADJOINING 7.5 QUADRANGLES