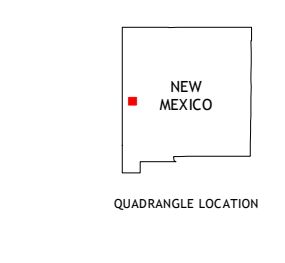
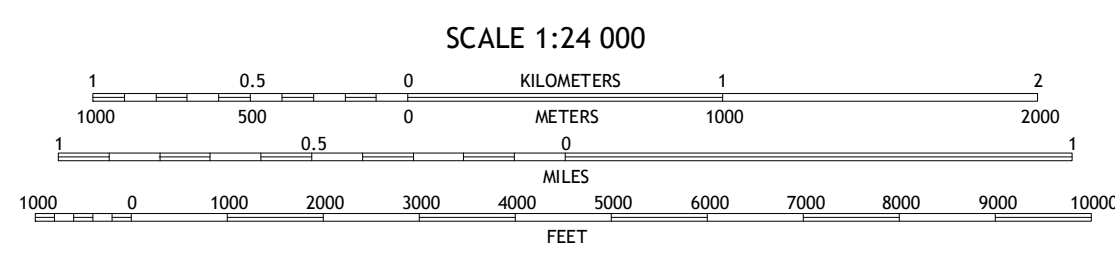



Produced by the United States Geological Survey
North American Datum of 1983 (NAD83)
World Geodetic System of 1984 (WGS84)
Projection and 1 000-meter grid: Universal Transverse Mercator, Zone 12S
10 000-foot ticks: New Mexico Coordinate System of 1983 (west zone)



ROAD CLASSIFICATION table with symbols for Expressway, Secondary Hwy, Ramp, Interstate Route, FS Primary Route, Local Connector, Local Road, 4WD, US Route, FS Passenger Route, State Route, and FS High Clearance Route.

ADJOINING QUADRANGLES table listing 8 surrounding quadrangles: 1 Tejana Mesa SW, 2 Armstrong Canyon, 3 Quemado, 4 Ponderosa Tank, 5 Escondido Mountain, 6 Gallo Mountains West, 7 Gallo Mountains East, 8 Slaughter Mesa.

Check with local Forest Service unit for current travel conditions and restrictions.
LARGO MESA, NM
2017

