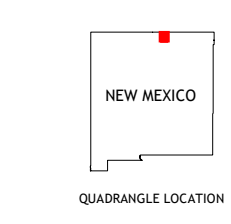
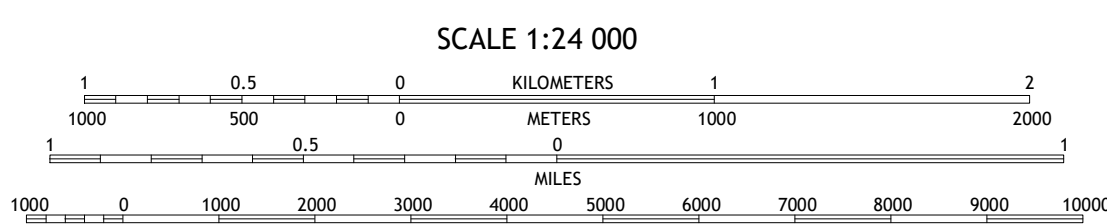



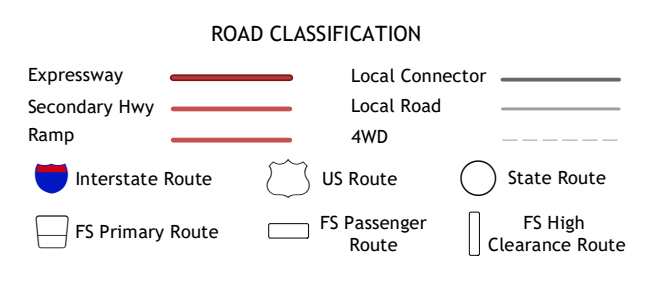
Produced by the United States Geological Survey
North American Datum of 1983 (NAD83)
World Geodetic System of 1984 (WGS84). Projection and 1 000-meter grid: Universal Transverse Mercator, Zone 13S
This map is not a legal document. Boundaries may be generalized for this map scale. Private lands within government reservations may not be shown. Obtain permission before entering private lands.



ADJOINING QUADRANGLES

1	2	3
4	5	6
7	8	

1 Costilla
2 Amalia
3 Big Costilla Peak
4 Cerro
5 Comanche Point
6 Questa
7 Red River
8 Red River Pass



Check with local Forest Service unit for current travel conditions and restrictions.

LATIR PEAK, NM
2020

