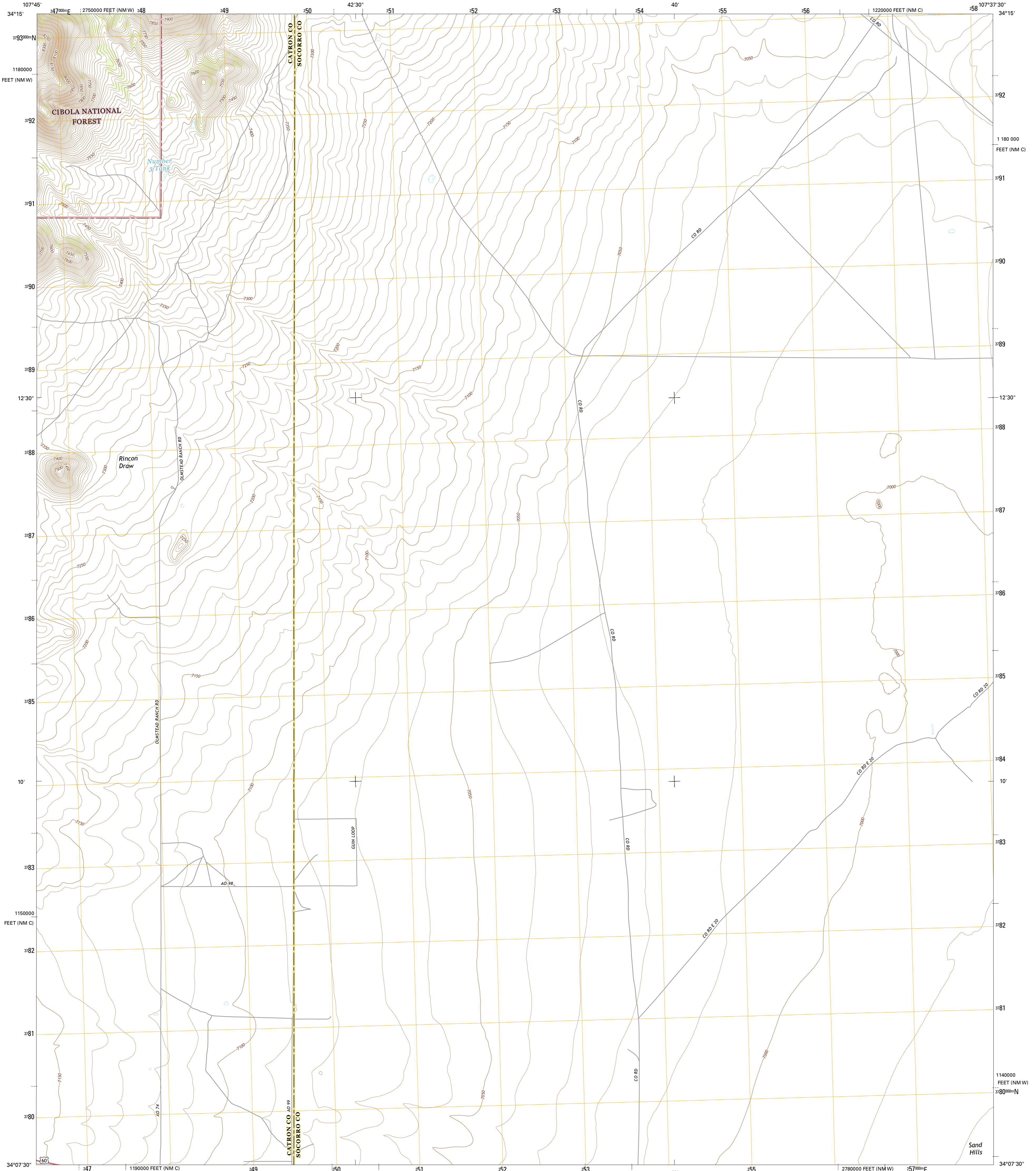




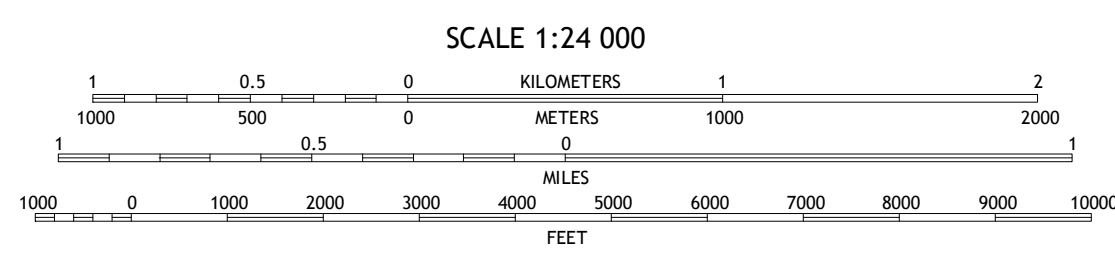

U.S. DEPARTMENT OF THE INTERIOR  
U.S. GEOLOGICAL SURVEY



LION MOUNTAIN NW QUADRANGLE  
NEW MEXICO  
7.5-MINUTE SERIES



**Produced by the United States Geological Survey**  
 North American Datum of 1983 (NAD83)  
 World Geodetic System of 1984 (WGS84). Projection and  
 10,000-foot ticks: New Mexico Coordinate System of 1983  
 (central and west zones)  
 Imagery: NIP, October 2014  
 Roads: U.S. Census Bureau, 2015 - 2016  
 Roads within US Forest Service Lands: FSTopo Data  
 with limited Forest Service updates, 2012 - 2016  
 Names: GNIS, 2016  
 Hydrography: National Hydrography Dataset, 2014  
 Contours: National Elevation Dataset, 2000  
 Boundaries: Multiple sources; see metadata file 1972 - 2016  
 Public Land Survey System: BLM, 2016  
 Wetlands: FWS National Wetlands Inventory 1977 - 2014



**ROAD CLASSIFICATION**

Expressway	Local Connector
Secondary Hwy	Local Road
Ramp	4WD
Interstate Route	US Route
FS Primary Route	FS Passenger Route
	FS High Clearance Route

Check with local Forest Service unit for current travel conditions and restrictions.

1	2	3
4	5	6
7	8	

ADJOINING QUADRANGLES

1 Cal Ship Mesa  
 2 Dog Springs  
 3 Indian Mesa  
 4 Datil  
 5 Lion Mountain  
 6 Anderson Peak  
 7 Augustine Well  
 8 Arrowhead Well

**LION MOUNTAIN NW, NM**  
2017

