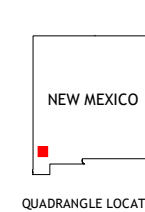



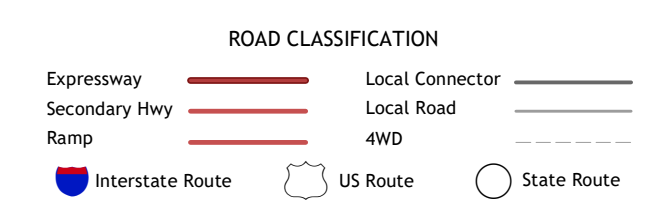
Produced by the United States Geological Survey

North American Datum of 1983 (NAD83) World Geodetic System of 1984 (WGS84) Projection and 1 000-meter grid/Universal Transverse Mercator, Zone 12S This map is not a legal document. Boundaries may be generalized for this map scale. Private lands within government reservations may not be shown. Obtain permission before entering private lands.

Imagery.....NAIP, June 2016 - August 2016 Roads.....U.S. Census Bureau, 2016 Names.....GNIS, 1980 Hydrography.....National Hydrography Dataset, 2005 - 2019 Contours.....National Elevation Dataset, 2001 Boundaries.....Multiple sources; see metadata file 2017 - 2018 Public Land Survey System.....BLM, 2019 Wetlands.....FWS National Wetlands Inventory Not Available



ADJOINING QUADRANGLES table with 8 cells containing numbers 1-8 and corresponding ranch names: 1 Culberson Ranch, 2 Gold Hill, 3 C Bar Ranch, 4 Lordsburg, 5 Ninety-six Ranch, 6 Pyramid Peak, 7 Muir Ranch, 8 Separ.



NSN 7540-01-630-351-0 USGS 24K25670 NGA REF NO. JUSGSX24K25670