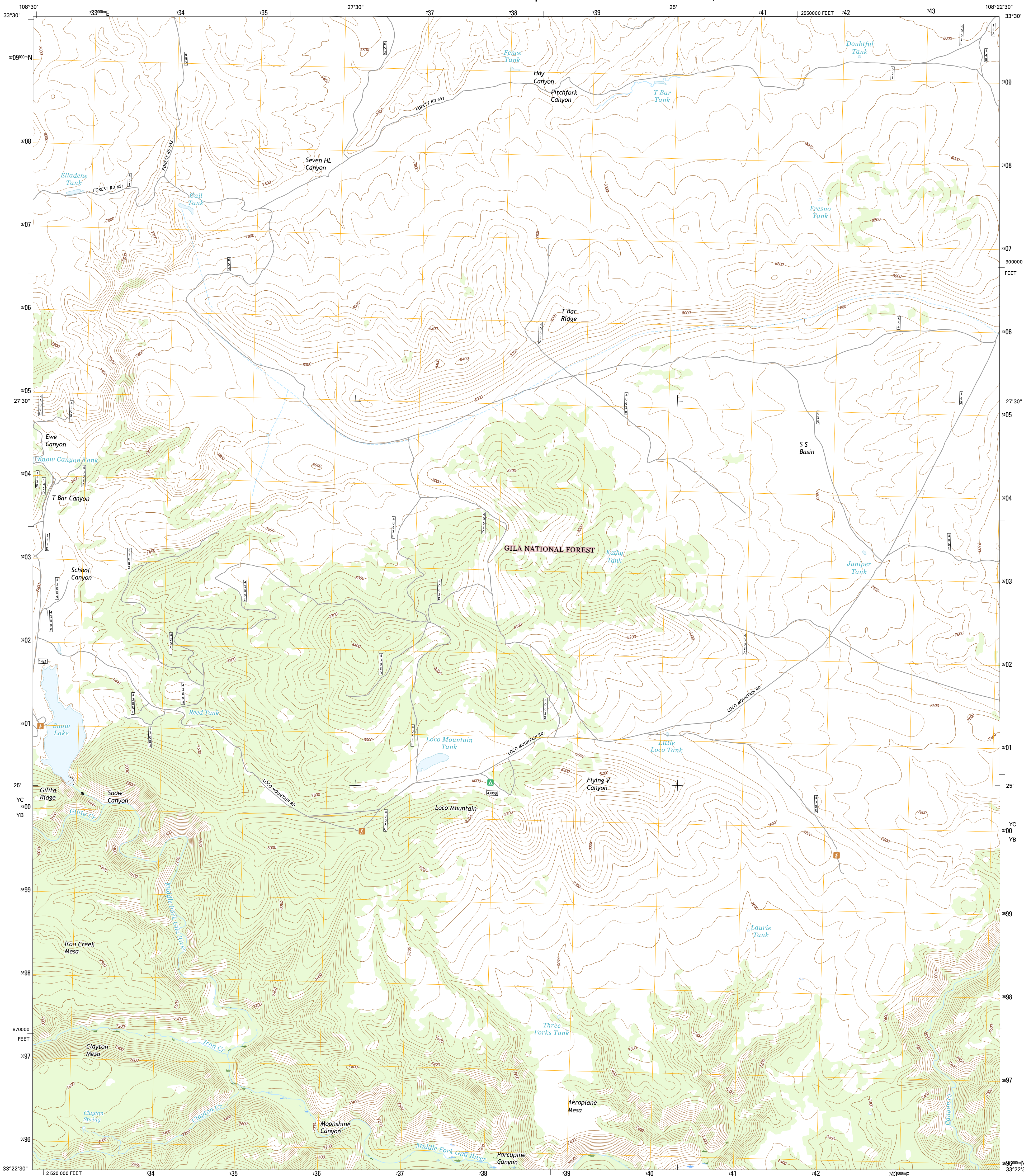




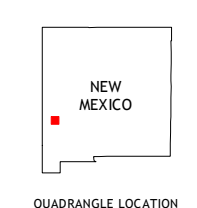
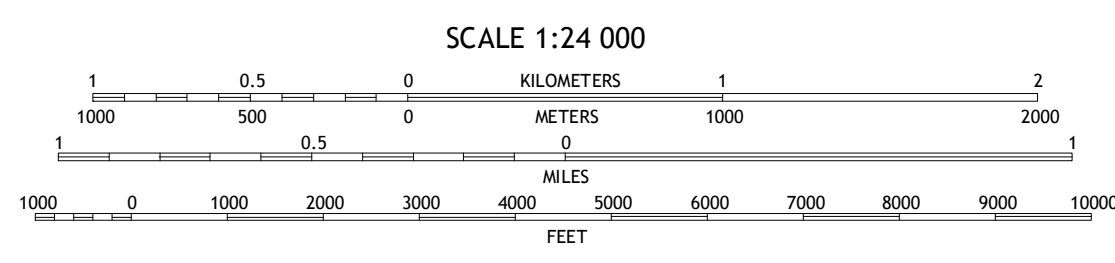
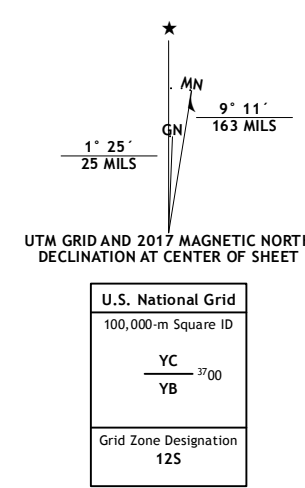
U.S. DEPARTMENT OF THE INTERIOR
U.S. GEOLOGICAL SURVEY



LOCO MOUNTAIN QUADRANGLE
NEW MEXICO-CATRON CO.
7.5-MINUTE SERIES



Produced by the United States Geological Survey
 North American Datum of 1983 (NAD83)
 World Geodetic System of 1984 (WGS84), Projection and
 1 000-meter grid; Universal Transverse Mercator, Zone 12S
 10 000-foot ticks; New Mexico Coordinate System of 1983 (west
 zone)
 This map is not a legal document. Boundaries may be
 generalized for this map scale. Private lands within government
 reservations may not be shown. Obtain permission before
 entering private lands.
 Imagery:.....NAIP, October 2014
 Roads:.....U.S. Census Bureau, 2015 2016
 Roads within US Forest Service Lands:.....FS Topo Data
 with limited Forest Service updates, 2012-2016
 Names:.....GNIS, 2016
 Hydrography:.....National Hydrography Dataset, 2014
 Contours:.....National Elevation Dataset, 2001
 Boundaries:.....Multiple sources; see metadata file 1972-2016
 Public Land Survey System:.....BLM, 2016
 Wetlands:.....FWS National Wetlands Inventory 1977-2014



ROAD CLASSIFICATION

	Expressway		Local Connector
	Secondary Hwy		Local Road
	Interstate Route		4WD
	FS Primary Route		US Route
	FS Passenger Route		State Route
	FS High Clearance Route		FS High Clearance Route

Check with local Forest Service unit for current travel conditions and restrictions.

ADJOINING QUADRANGLES

1	2	3
4	5	6
7	8	

1 Telephone Canyon
 2 Pitchfork Canyon
 3 O Bar O Canyon West
 4 Negro Mountain
 5 Canyon Creek Mountains
 6 Mogollon Baldy Peak
 7 Lily Mountain
 8 Woodland Park

LOCO MOUNTAIN, NM
2017

