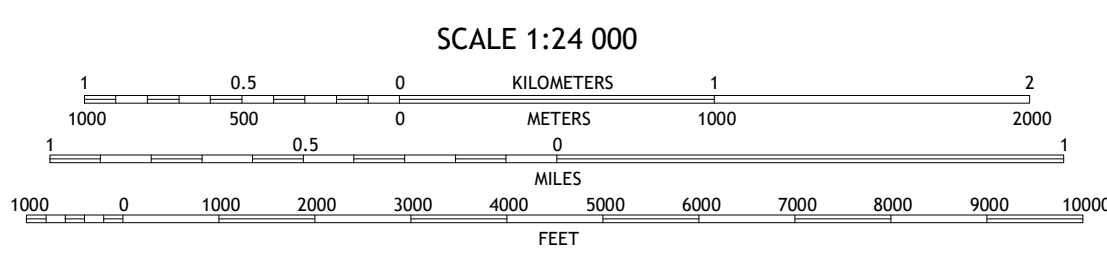
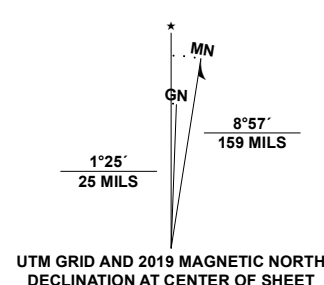


Produced by the United States Geological Survey

North American Datum of 1983 (NAD83) World Geodetic System of 1984 (WGS84). Projection and 1 000-meter grid: Universal Transverse Mercator, Zone 12S. This map is not a legal document. Boundaries may be generalized for this map scale. Private lands within government reservations may not be shown. Obtain permission before entering private lands.

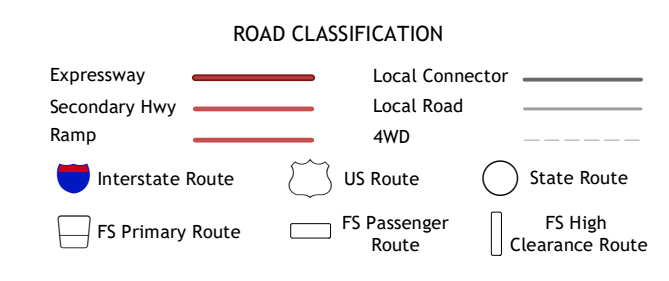
Image: NAI, May 2016 - August 2016
Roads: U.S. Census Bureau, Not Available
Roads within US Forest Service Lands: with limited Forest Service updates, 2013
Names: National Hydrography Dataset, 2005
Contours: National Elevation Dataset, 2001
Boundaries: Multiple sources, see metadata file, 2019
Public Land Survey System: BLM, 2019
Wetlands: FWS National Wetlands Inventory 2005 - 2006



ADJOINING QUADRANGLES

1	2	3
4	5	6
7	8	

1 Telephone Canyon
2 Pitchfork Canyon
3 O Bar O Canyon West
4 Negroto Mountain
5 Canyon Creek Mountains
6 Mesquite Baldy Peak
7 Lilley Mountain
8 Woodland Park



LOCO MOUNTAIN, NM
2020

