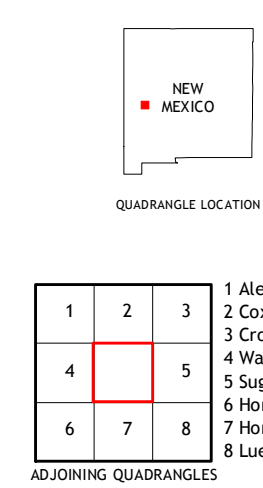
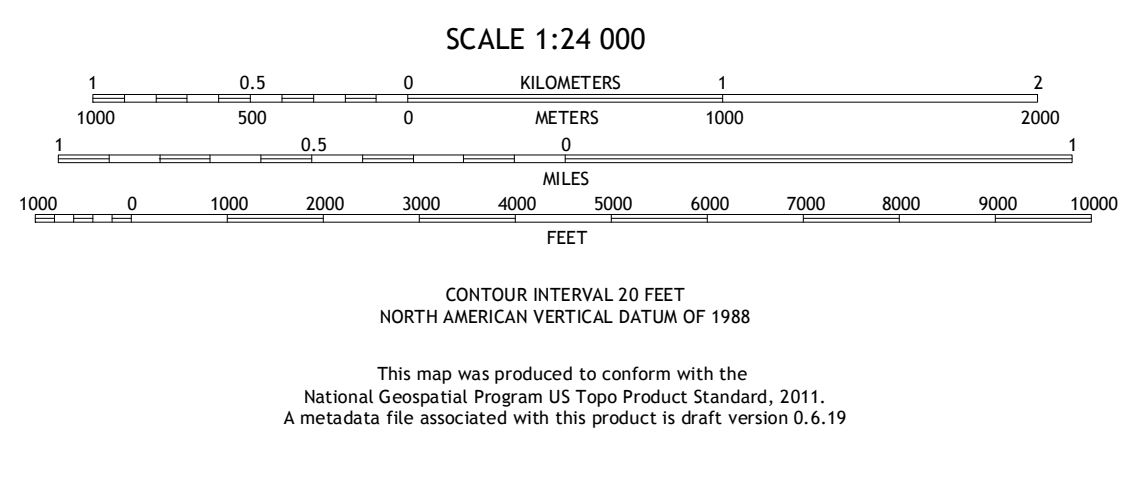
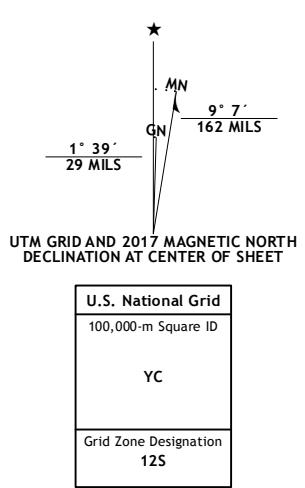


Produced by the United States Geological Survey
North American Datum of 1983 (NAD83)
World Geodetic System of 1984 (WGS84)
Projection and 1 000-meter grid: Universal Transverse Mercator, Zone 12S
10 000-foot ticks: New Mexico Coordinate System of 1983 (west zone)



ROAD CLASSIFICATION table with symbols for Expressway, Secondary Hwy, Ramp, Interstate Route, FS Primary Route, Local Connector, Local Road, 4WD, US Route, FS Passenger Route, State Route, FS High Clearance Route.

ADJOINING QUADRANGLES table with grid numbers 1-8 and corresponding quadrangle names like Alegres Mountain, Cox Peak, Crosby Springs, Wallace Mesa, Sugarloaf Mountain, Horse Mountain West, Horse Mountain East, Luera Mountains NW.

LOG CANYON, NM 2017

