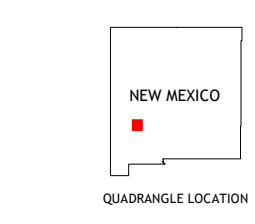
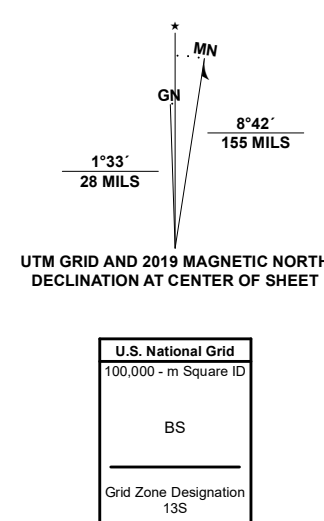


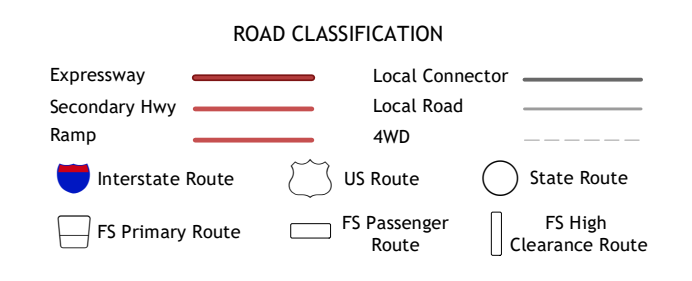
**Produced by the United States Geological Survey**  
North American Datum of 1983 (NAD83)  
World Geodetic System of 1984 (WGS84). Projection and  
1 000-meter grid: Universal Transverse Mercator, Zone 13S  
This map is not a legal document. Boundaries may be  
generalized for this map scale. Private lands within government  
reservations may not be shown. Obtain permission before  
entering private lands.

Imagery.....N.A.I.P., June 2016 - August 2016  
Roads.....U.S. Census Bureau, Not Available  
Roads within US Forest Service Lands.....FSTopo Data  
with limited Forest Service updates, 2013  
Names.....GNS, 1978 - 2019  
Hydrography.....National Hydrography Dataset, 2005 - 2019  
Contours.....National Elevation Dataset, 2000  
Boundaries.....Multiple sources; see metadata file  
Public Land Survey System.....BLM, 2019  
Wetlands.....FWS National Wetlands Inventory 2005 - 2006



1	2	3	1 Taylor Peak
4	5	6	2 Sawmill Peak
7	8	7	3 Iron Mountain
		8	4 Bailey Points
			5 Winston
			6 Bonner Canyon
			7 Reeds Peak
			8 Sugarloaf Peak

ADJOINING QUADRANGLES



Check with local Forest Service unit for current travel conditions and restrictions.

**LOOKOUT MOUNTAIN, NM**  
2020

