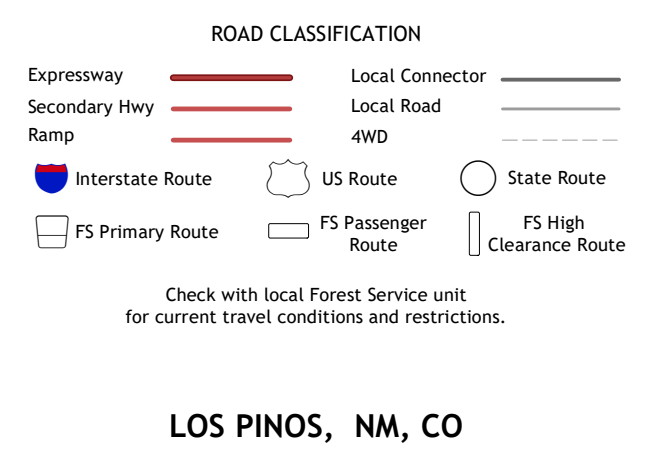
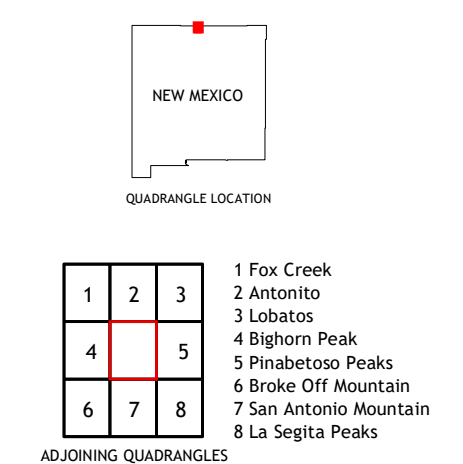
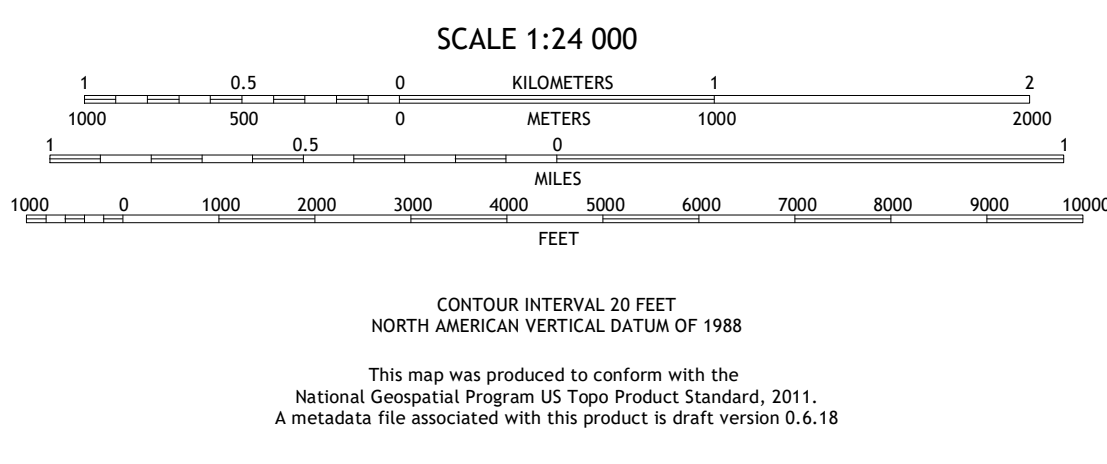
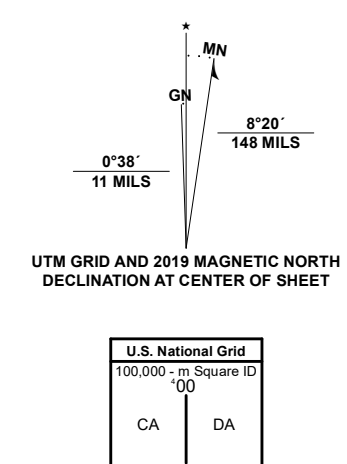


Produced by the United States Geological Survey
North American Datum of 1983 (NAD83)
World Geodetic System of 1984 (WGS84). Projection and 1 000-meter grid-Universal Transverse Mercator, Zone 13S
This map is not a legal document. Boundaries may be generalized for this map scale. Private lands within government reservations may not be shown. Obtain permission before entering private lands.

Imagery.....N.A.P., June 2016, January 2018
Roads.....U.S. Census Bureau, 2016 Data with limited Forest Service updates, 2013 - 2016
Names.....National Hydrography Dataset, 2005
Contours.....National Elevation Dataset, 2012
Boundaries.....Multiple sources: see metadata file, 2017 - 2018
Public Land Survey System.....BLM, 2018 - 2019
Wetlands.....FWS National Wetlands Inventory 1982 - 2011



LOS PINOS, NM, CO
2020

