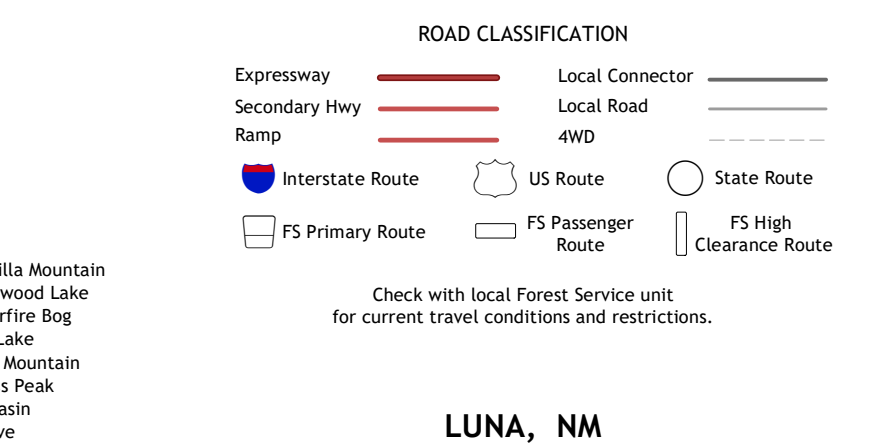
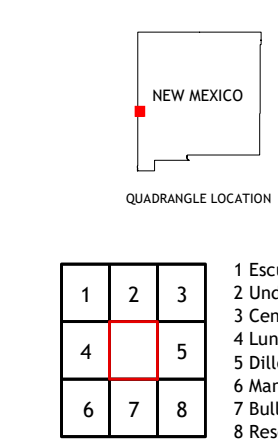



Produced by the United States Geological Survey
North American Datum of 1983 (NAD83)
World Geodetic System of 1984 (WGS84) - Projection and 1 000-meter grid/Universal Transverse Mercator, Zone 12S
This map is not a legal document. Boundaries may be generalized for this map scale. Private lands within government reservations may not be shown. Obtain permission before entering private lands.



ADJOINING QUADRANGLES

1	2	3
4	5	6
7	8	9

1 Escudilla Mountain
2 Underwood Lake
3 Centerfire Bog
4 Luna Lake
5 Dillon Mountain
6 Maness Peak
7 Bull Basin
8 Reserve

LUNA, NM 2020

