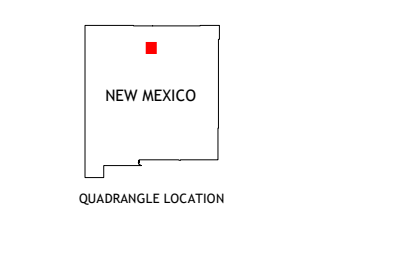
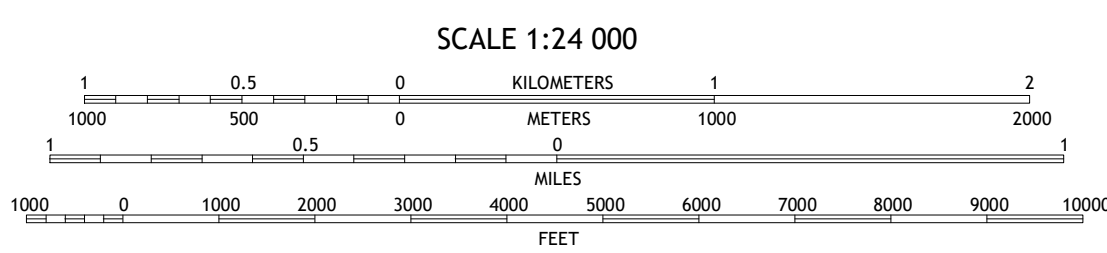

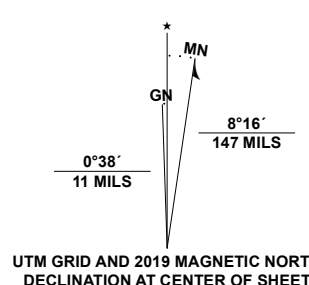


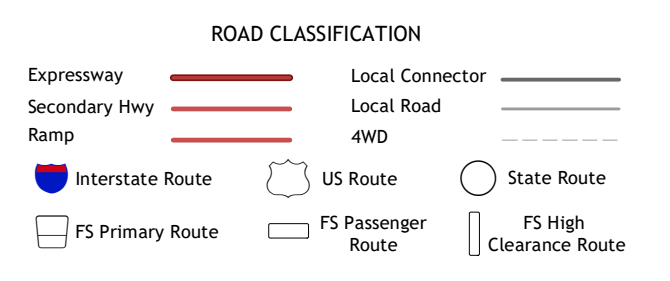
Produced by the United States Geological Survey

North American Datum of 1983 (NAD83) World Geodetic System of 1984 (WGS84) Projection and 1 000-meter grid/Universal Transverse Mercator, Zone 13S This map is not a legal document. Boundaries may be generalized for this map scale. Private lands within government reservations may not be shown. Obtain permission before entering private lands.

Imagery: N.A.P., June 2016 - August 2016 Roads: U.S. Census Bureau, 2016 Roads within US Forest Service Lands: Data with limited Forest Service updates, Not Available Names: GNS, 1980 - 2019 Hydrography: National Hydrography Dataset, 2004 - 2019 Contours: National Elevation Dataset, 2017 - 2019 Boundaries: Multiple sources: see metadata file 2017 - 2018 Public Land Survey System: BLM, 2019 Wetlands: FWS National Wetlands Inventory 2002



ADJOINING QUADRANGLES table with 8 cells containing numbers 1-8 and corresponding place names: 1 El Rito, 2 Ojo Caliente, 3 Taos Junction, 4 Medanales, 5 Velarde, 6 Chilli, 7 San Juan Pueblo, 8 Chimayo.



Check with local Forest Service unit for current travel conditions and restrictions.

LYDEN, NM 2020

