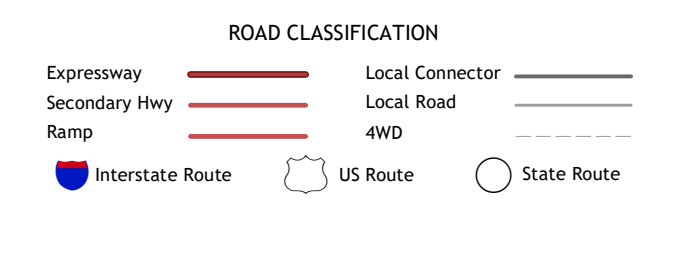
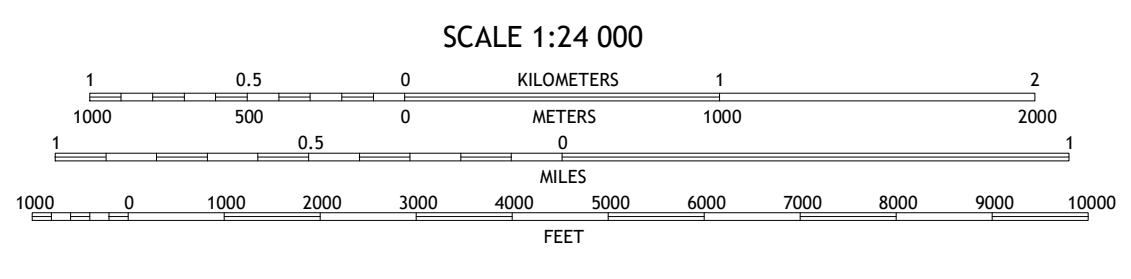
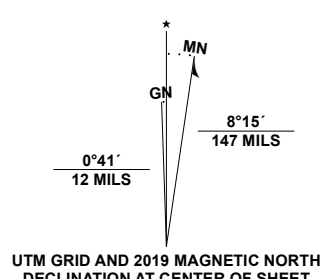


Produced by the United States Geological Survey

North American Datum of 1983 (NAD83)
World Geodetic System of 1984 (WGS84). Projection and
1 000-meter grid/Universal Transverse Mercator, Zone 13S
This map is not a legal document. Boundaries may be
generalized for this map scale. Private lands within government
reservations may not be shown. Obtain permission before
entering private lands.

Imagery.....NAIP, July 2016 - August 2016
Roads.....U.S. Census Bureau, 2016
Names.....GNS, 1980 - 2019
Hydrography.....National Hydrography Dataset, 2004
Contours.....National Elevation Dataset, 2017 - 2018
Boundaries.....Multiple sources; see metadata file, 2017 - 2018
Public Land Survey System.....BLM, 2019
Wetlands.....FWS National Wetlands Inventory 1975 - 2009



1	2	3
4	5	6
7	8	

ADJOINING QUADRANGLES

- 1 Santo Domingo Pueblo
- 2 Tetilla Peak
- 3 Turquoise Hill
- 4 San Felipe Pueblo NE
- 5 Picture Rock
- 6 Hagan
- 7 Golden
- 8 Captain Davis Mountain

MADRID, NM
2020

