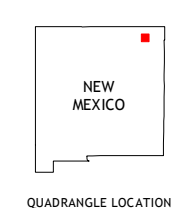
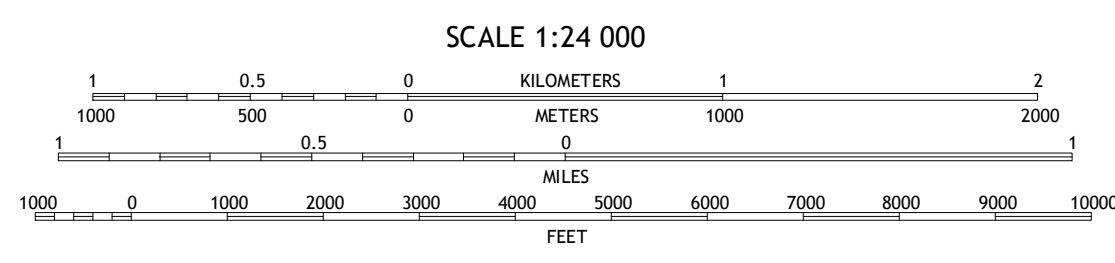
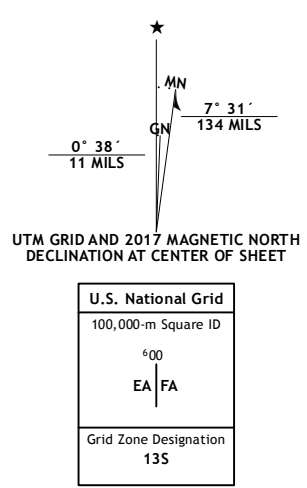


Produced by the United States Geological Survey North American Datum of 1983 (NAD83) World Geodetic System of 1984 (WGS84) Projection and 1 000-meter grid: Universal Transverse Mercator, Zone 13S 10 000-foot ticks: New Mexico Coordinate System of 1983 (east zone)



ROAD CLASSIFICATION table with symbols for Expressway, Secondary Hwy, Ramp, Interstate Route, Local Connector, Local Road, 4WD, US Route, and State Route.

ADJOINING QUADRANGLES table listing neighboring quadrangles: 1 Kiowa, 2 Capulin, 3 Little Grande, 4 Palo Blanco Mountain, 5 Cow Mountain, 6 Lawrence Arroyo, 7 Gladstone NW, 8 Sofia.

MALPIE MOUNTAIN, NM 2017

