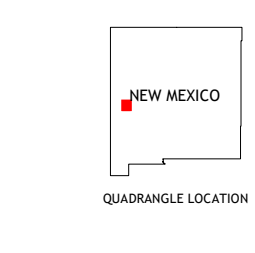
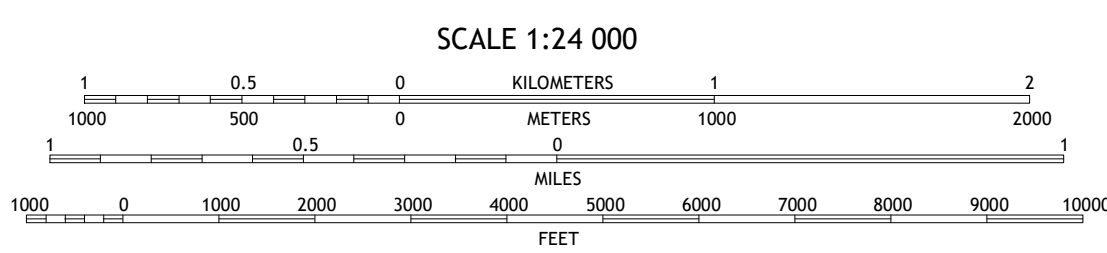
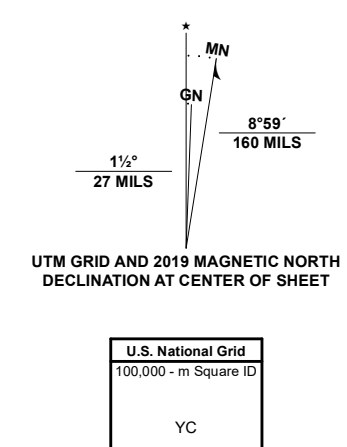


Produced by the United States Geological Survey
North American Datum of 1983 (NAD83)
World Geodetic System of 1984 (WGS84). Projection and
1 000-meter grid: Universal Transverse Mercator, Zone 12S
This map is not a legal document. Boundaries may be
generalized for this map scale. Private lands within government
reservations may not be shown. Obtain permission before
entering private lands.



ADJOINING QUADRANGLES

1	2	3
4	5	6
7	8	

- ROAD CLASSIFICATION
- Expressway
 - Secondary Hwy
 - Ramp
 - FS Primary Route
 - Local Connector
 - Local Road
 - 4WD
 - US Route
 - FS Passenger Route
 - FS High Clearance Route
 - State Route

Check with local Forest Service unit for current trail conditions and restrictions.

MANGAS MOUNTAIN, NM
2020

