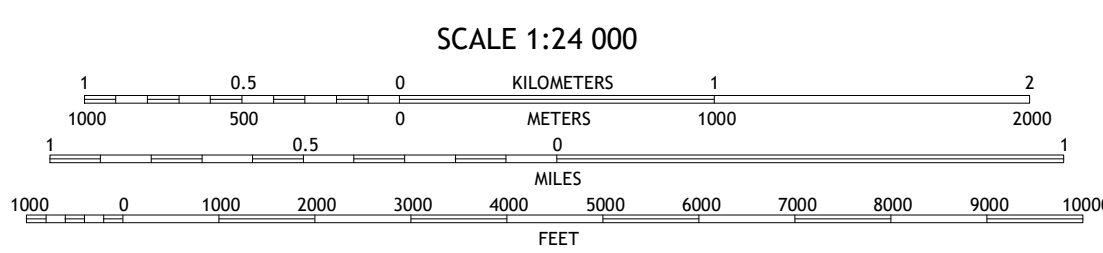
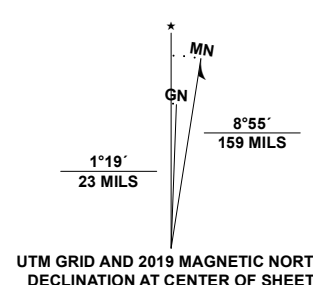


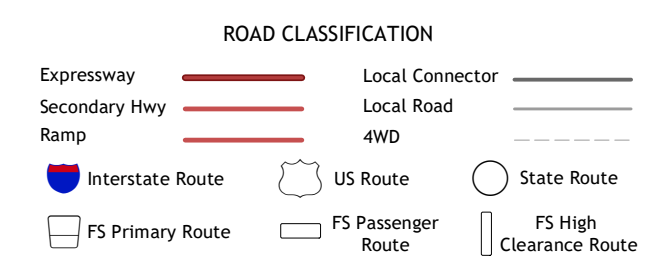
Produced by the United States Geological Survey
North American Datum of 1983 (NAD83)
World Geodetic System of 1984 (WGS84). Projection and 1 000-meter grid: Universal Transverse Mercator, Zone 12S
This map is not a legal document. Boundaries may be generalized for this map scale. Private lands within government reservations may not be shown. Obtain permission before entering private lands.



ADJOINING QUADRANGLES

1	2	3
4	5	6
7	8	

1 Antelope Ridge
2 Cliff
3 Dorsey Ranch
4 Brushy Mountain
5 Circle Mesa
6 Redrock
7 Bullard Peak
8 Wind Mountain



Check with local Forest Service unit for current travel conditions and restrictions.

MANGAS SPRINGS, NM
2020

